This is a digital copy of a book that was preserved for generations on library shelves before it was carefully scanned by Google as part of a project to make the world's books discoverable online.

It has survived long enough for the copyright to expire and the book to enter the public domain. A public domain book is one that was never subject to copyright or whose legal copyright term has expired. Whether a book is in the public domain may vary country to country. Public domain books are our gateways to the past, representing a wealth of history, culture and knowledge that's often difficult to discover.

Marks, notations and other marginalia present in the original volume will appear in this file - a reminder of this book's long journey from the publisher to a library and finally to you.

Usage guidelines

Google is proud to partner with libraries to digitize public domain materials and make them widely accessible. Public domain books belong to the public and we are merely their custodians. Nevertheless, this work is expensive, so in order to keep providing this resource, we have taken steps to prevent abuse by commercial parties, including placing technical restrictions on automated querying.

We also ask that you:

+ *Make non-commercial use of the files* We designed Google Book Search for use by individuals, and we request that you use these files for personal, non-commercial purposes.
+ *Refrain from automated querying* Do not send automated queries of any sort to Google's system: If you are conducting research on machine translation, optical character recognition or other areas where access to a large amount of text is helpful, please contact us. We encourage the use of public domain materials for these purposes and may be able to help.
+ *Maintain attribution* The Google "watermark" you see on each file is essential for informing people about this project and helping them find additional materials through Google Book Search. Please do not remove it.
+ *Keep it legal* Whatever your use, remember that you are responsible for ensuring that what you are doing is legal. Do not assume that just because we believe a book is in the public domain for users in the United States, that the work is also in the public domain for users in other countries. Whether a book is still in copyright varies from country to country, and we can't offer guidance on whether any specific use of any specific book is allowed. Please do not assume that a book's appearance in Google Book Search means it can be used in any manner anywhere in the world. Copyright infringement liability can be quite severe.

About Google Book Search

Google's mission is to organize the world's information and to make it universally accessible and useful. Google Book Search helps readers discover the world's books while helping authors and publishers reach new audiences. You can search through the full text of this book on the web at `http://books.google.com/`

Digitized by Google

G.A.Gen. Tp. 4° 1:10
[161]

Digitized by Google

Digitized by Google

Digitized by Google

Digitized by Google

Digitized by Google

ORDNANCE SURVEY OF ENGLAND.

BOOK OF REFERENCE TO THE PLAN

OF THE

PARISH OF ST. PAUL DEPTFORD
(PART OF),

(HUNDRED OF BRIXTON),

IN THE

COUNTY OF SURREY,

CONTAINING 657·973 ACRES.

MAJOR-GENERAL JOHN CAMERON, C.B., R.E., F.R.S.,
DIRECTOR-GENERAL OF THE ORDNANCE SURVEY.

LONDON:
PRINTED BY GEORGE E. EYRE AND WILLIAM SPOTTISWOODE,
PRINTERS TO THE QUEEN'S MOST EXCELLENT MAJESTY.
FOR HER MAJESTY'S STATIONERY OFFICE.

1875.

Price One Shilling.

Digitized by Google

[7142.—50—10/75.]

Digitized by Google

Digitized by Google

ORDNANCE SURVEY OF ENGLAND

PARISH OF ST PAUL DEPTFORD

Digitized by Google

EXPLANATORY REMARKS.

The scale of the Parish Plans is the 1-2500th of the actual length on the ground, and is equal to 25·344 inches to a mile, or 3·157 chains to an inch, which is very approximately equal to one square inch to one acre, the square of 1·0018 inch being equal to one acre.

The length of each sheet is 1½ miles, and the width 1 mile, the area of each sheet is therefore 960 acres.

Each enclosure has a reference number to the area which is given in this Book.

The Braces (ʃ) on the plans are to indicate that the spaces so braced are included under the same reference number.

The Altitudes in feet above the Mean Level of the Sea are written thus—31·4.

The Scale of the Plans of the County is 6 inches to a mile, and each sheet contains the same area as 16 sheets of the Parish Plans. There is therefore a double reference number to each sheet, as VI. 9., the Roman Numerals referring to the County Plans, the Arabic Figures to the Parish Plans.

The dimensions of the sheets on the Six-inch scale being four miles by six miles, the area is twenty-four square miles, equal to 15,360 acres.

The following are the characters employed on the Ordnance Plans on the Scales of 1–2500, and 6 inches to a mile :—

County Names	C	Hundreds or Wards	W
Parishes	P	Townships	T
Extra Parochial	E	Division of Townships	T

Antiquities ..... { ROMAN / Druidical or Saxon / Norman or Subsequent

The descriptions of the boundaries are shown by the following initials :—

Centre of Stream	*C.S.*	Centre of Fence	*C.F.*
Centre of Road	*C.R.*	Top of Cop	*T.C.*
Side of Stream or Drain ...	*S.S.* or *S.D.*	Centre of Wall	*C.W.*
Root of Hedge	*R.H.*	Defaced	*Def.*
Face of Wall	*F.W.*	Track of Stream	*T.S.*

Undefined ..... *Und.*

Where a change occurs in the boundaries, the symbol [o—o] is used to show the part at which the change takes place.

Digitized by Google

N.B.—To convert Decimal Fractions of an Acre into Roods and Perches, multiply the decimal first by 4 and then by 40, preserving the same number of decimals in the product.

Examples—

			Acres.				Acres.
			633·357				527·013
			4				4
			1·428				·052
			40				40
A.	R.	P.	17·120	A.	R.	P.	2·080
633	1	17		527	0	2	

TABLE

FOR CONVERTING DECIMAL PARTS OF AN ACRE INTO ROODS AND PERCHES.

Perch.	0 Rood.	1 Rood.	2 Roods.	3 Roods.	Perch.	0 Rood.	1 Rood.	2 Roods.	3 Roods.
0	·000	·250	·500	·750	21	·131	·381	·631	·881
1	·006	·256	·506	·756	22	·137	·387	·637	·887
2	·012	·262	·512	·762	23	·144	·394	·644	·894
3	·019	·269	·519	·769	24	·150	·400	·650	·900
4	·025	·275	·525	·775	25	·156	·406	·656	·906
5	·031	·281	·531	·781	26	·162	·412	·662	·912
6	·037	·287	·537	·787	27	·169	·419	·669	·919
7	·044	·294	·544	·794	28	·175	·425	·675	·925
8	·050	·300	·550	·800	29	·181	·431	·681	·931
9	·056	·306	·556	·806	30	·187	·437	·687	·937
10	·062	·312	·562	·812	31	·194	·444	·694	·944
11	·069	·319	·569	·819	32	·200	·450	·700	·950
12	·075	·325	·575	·825	33	·209	·456	·706	·956
13	·081	·331	·581	·831	34	·212	·462	·712	·962
14	·087	·337	·587	·837	35	·216	·469	·719	·969
15	·094	·344	·594	·844	36	·225	·475	·725	·975
16	·100	·350	·600	·850	37	·231	·481	·731	·981
17	·106	·356	·606	·856	38	·237	·487	·737	·987
18	·112	·362	·612	·862	39	·244	·494	·744	·994
19	·119	·369	·619	·869	40	·250	·500	·750	1·000
20	·125	·375	·625	·875					

Digitized by Google

PARISH OF ST. PAUL DEPTFORD
(PART OF),

IN THE

COUNTY OF SURREY—(EASTERN DIVISION).

HUNDRED OF BRIXTON.

No. on Plan.	Area in Acres.	Remarks.	No. on Plan.	Area in Acres.	Remarks.
1	8·295	Garden, &c.	39	2·922	Houses, garden, ornamental ground, &c.
2	1·699	Garden, &c.			
3	5·232	Pasture, &c.	40	1·479	Pasture, &c.
4	5·036	Pasture, &c.	41	3·717	Garden, &c.
5	·454	Pasture.	42	40·119	Houses, gardens, &c.
6	·313	Pasture.	43	2·374	Building ground.
7	15·260	Garden, &c.	44	4·754	House, pasture, &c.
8	·692	Pasture.	45	1·974	Garden.
9	3·140	Garden.	46	·768	Pasture.
10	17·578	Garden, &c.	47	3·104	Pasture.
11	2·492	Garden, &c.	48	·151	Pond.
12	4·599	Garden, &c.	49	2·098	Pasture.
13	5·699	Garden, &c.	50	2·411	Pasture.
14	1·386	Garden, &c.	51	·977	Building ground.
15	3·970	Canal.	52	2·714	Pasture (Royal Naval Schoolyard).
16	5·514	Pasture, &c.			
17	11·612	Garden, houses, &c.	53	5·352	Brickfield.
18	4·350	Garden, &c.	54	3·667	Pasture.
19	1·556	Garden.	55	1·603	Pasture.
20	3·496	Houses, garden, &c.	56	1·367	Pasture.
21	·634	Garden.	57	8·725	Pasture.
22	·973	Garden and pasture.	58	2·471	Pasture.
23	1·543	Garden, &c.	59	5·418	Pasture.
24	·457	Building ground.	60	2·920	Pasture.
25	·124	Building ground.	61	9·709	Pasture.
26	28·046	Garden, &c.	62	5·593	Pasture.
27	·843	Garden, &c.	63	2·468	Pasture.
28	4·279	Garden.	64	4·378	Pasture.
29	1·035	Pasture.	65	9·166	Pasture.
30	5·151	Garden.	66	4·567	Pasture.
31	1·590	Arable.	67	1·749	Pasture.
32	3·097	Pasture.	68	23·450	Pasture.
33	2·958	Pasture.	69	16·336	Pasture.
34	1·423	Pasture.	70	·633	Pasture.
35	3·469	Garden, &c.	71	1·764	Garden.
36	7·553	Ornamental ground.	72	2·460	Pasture.
37	8·169	Ornamental ground.	73	·151	Pasture.
38	·401	Water.	74	·361	Pasture.

Digitized by Google

No. on Plan.	Area in Acres.	Remarks.	No. on Plan.	Area in Acres.	Remarks.
75	5·416	Pasture.	84	1·524	Pasture.
76	8·488	Pasture.		422·858	Area of the numbered portion.
77	19·255	Garden, &c.		235·115	Area of the unnumbered portion.
78	·195	Pasture.		657·973	Area of the part of the Parish of St. Paul Deptford, in the County of Surrey.
79	4·988	Pasture.			
80	·984	Pasture.			
81	3·836	Pasture.			
82	7·064	Pasture.			
83	13·120	Pasture.			

RECAPITULATION.

653·451	Land.
4·522	Water.
657·973	Area of the part of the Parish of St. Paul Deptford, in the County of Surrey.

The other part of the Parish is in the County of Kent and is published separately.

*** The whole of this Parish is within the Parliamentary Borough of Greenwich.

LONDON:
Printed by George Edward Eyre and William Spottiswoode,
Printers to the Queen's most Excellent Majesty.
For Her Majesty's Stationery Office.

Digitized by Google

Digitized by Google

AGENTS FOR THE SALE OF ORDNANCE MAPS, &c.

ENGLAND.

Messrs. Longman & Co., 39, Paternoster Row, E.C.
Mr. E. Stanford, 6, Charing Cross, S.W., and
Mr. J. Wyld, 457, Strand, W.

LONDON.

SCOTLAND.

Messrs. W. and A. K. Johnston, 4, St. Andrew Square—Edinburgh.

IRELAND.

Messrs. Hodges, Foster, & Co., Grafton Street—Dublin.

Digitized by Google

ORDNANCE SURVEY OF ENGLAND.

BOOK OF REFERENCE TO THE PLAN

OF THE

PARISH OF DUNSFOLD

(HUNDRED OF BLACKHEATH),

IN THE

COUNTY OF SURREY,

CONTAINING 4450·506 ACRES.

MAJOR-GENERAL SIR HENRY JAMES, R.E., F.R.S., F.G.S., &c.,
SUPERINTENDENT OF THE SURVEY.

LONDON:
PRINTED BY GEORGE E. EYRE AND WILLIAM SPOTTISWOODE,
PRINTERS TO THE QUEEN'S MOST EXCELLENT MAJESTY.
FOR HER MAJESTY'S STATIONERY OFFICE.

1872.

Price Two Shillings.

Digitized by Google

[7142.—50.—7/72.]

Digitized by Google

on the
an inch,
square of

of each

Book.

d are in-

–31·4.

eet con-
a double
g to the

Scales

.... W

.... T

.... T

con

equent

—

...C.F.
..T.C.
C.W.
...Def.
..T.S.

w the

Digitized by Google

ORDNANCE SURVEY OF ENGLAND

PARISH OF DUNSFOLD

& BRAMLEY Pⁿ. *(Det.)*

Co SURREY

INDEX TO THE SHEETS

Digitized by Google

EXPLANATORY REMARKS.

The scale of the Parish Plans is the 1-2500th of the actual length on the ground, and is equal to 25·344 inches to a mile, or 3·157 chains to an inch, which is very approximately equal to one square inch to one acre, the square of 1·0018 inch being equal to one acre.

The length of each sheet is 1½ miles, and the width 1 mile, the area of each sheet is therefore 960 acres.

Each enclosure has a reference number to the area which is given in this Book.

The Braces (ʃ) on the plans are to indicate that the spaces so braced are included under the same reference number.

The Altitudes in feet above the Mean Level of the Sea are written thus—31·4.

The Scale of the Plans of the County is 6 inches to a mile, and each sheet contains the same area as 16 sheets of the Parish Plans. There is therefore a double reference number to each sheet, as VI. 9., the Roman Numerals referring to the County Plans, the Arabic Figures to the Parish Plans.

The following are the characters employed on the Ordnance Plans on the Scales of 1–2500, and 6 inches to a mile :—

County Names	C	Hundreds or Wards	W
Parishes	P	Townships	T
Extra Parochial	E	Division of Townships	T

Antiquities ..... { ROMAN / Druidical or Saxon / Norman or Subsequent

The descriptions of the boundaries are shown by the following initials :—

Centre of Stream	*C.S.*	Centre of Fence	*C.F.*
Centre of Road	*C.R.*	Top of Cop	*T.C.*
Side of Stream or Drain ...	*S.S.* or *S.D.*	Centre of Wall	*C.W.*
Root of Hedge	*R.H.*	Defaced	*Def.*
Face of Wall	*F.W.*	Track of Stream	*T.S.*

Undefined ..... *Und.*

Where a change occurs in the boundaries, the symbol [o—o] is used to show the part at which the change takes place.

Digitized by Google

N.B.—To convert Decimal Fractions of an Acre into Roods and Perches, multiply the decimal first by 4 and then by 40, preserving the same number of decimals in the product.

Examples—

	Acres.		Acres.
	633·357		527·013
	4		4
	1·428		·052
	40		40
A. R. P.		A. R. P.	
633 1 17	17·120	527 0 2	2·080

TABLE

FOR CONVERTING DECIMAL PARTS OF AN ACRE INTO ROODS AND PERCHES.

Perch.	0 Rood.	1 Rood.	2 Roods.	3 Roods.	Perch.	0 Rood.	1 Rood.	2 Roods.	3 Roods.
0	·000	·250	·500	·750	21	·131	·381	·631	·881
1	·00C	·256	·506	·756	22	.137	·387	·637	·887
2	·012	·262	·512	·762	23	·144	·394	·644	·894
3	·019	·269	·519	·769	24	·150	·400	·650	·900
4	·025	·275	·525	·775	25	·156	·406	·656	·906
5	·031	·281	·531	·781	26	·162	·412	·662	·912
6	·037	·287	·537	·787	27	·169	·419	·669	·919
7	·044	·294	·544	·794	28	·175	·425	·675	·925
8	·050	·300	·550	·800	29	·181	·431	·681	·931
9	·056	·306	·556	·806	30	·187	·437	·687	·937
10	·062	·312	·562	·812	31	·194	·444	·694	·944
11	·069	·319	·569	·819	32	·200	·450	·700	·950
12	·075	·325	·575	·825	33	·206	·456	·706	·956
13	·081	·331	·581	·831	34	·212	·462	·712	·962
14	·087	·337	·587	·837	35	·219	·469	·719	·969
15	·094	·344	·594	·844	36	·225	·475	·725	·975
16	·100	·350	·600	·850	37	·231	·481	·731	·981
17	·106	·356	·606	·856	38	·237	·487	·737	·987
18	·112	·362	·612	·862	39	·244	·494	·744	·994
19	·119	·369	·619	·869	40	·250	·500	·750	1·000
20	·125	·375	·625	·875					

Digitized by Google

PARISH OF DUNSFOLD,

IN THE

COUNTY OF SURREY—(Western Division).

HUNDRED OF BLACKHEATH.

No. on Plan.	Area in Acres.	Remarks.	No. on Plan.	Area in Acres.	Remarks.
1	·593	House, garden, shed, and yards.	38	3·926	Arable.
			39	18·855	Wood and stream.
2	·713	Pasture.	40	2·000	Rough pasture.
3	·720	Road.	41	2·305	Wood.
4	2·583	Arable.	42	11·427	Arable.
5	5·004	Arable.	43	9·272	Arable.
6	4·369	Arable.	44	·543	Houses and garden.
7	13·347	Arable.	45	·453	House and garden.
8	9·072	Arable.	46	·700	House and garden.
9	6·821	Arable.	47	9·360	Arable.
10	4·089	Arable.	48	5·171	Arable.
11	4·666	Wood.	49	31·573	Wood and stream.
12	32·169	Wood and stream.	50	7·553	Arable.
13	1·060	Road.	51	11·765	Arable.
14	·235	Road.	52	4·594	Wood.
15	7·877	Wood.	53	5·681	Arable, &c.
16	3·961	Arable.	54	2·748	Rough pasture, road, brushwood, and old limekiln.
17	2·940	Wood.			
18	3·441	Arable.			
19	6·471	Arable.	55	7·845	Wood and stream.
20	5·389	Arable.	56	1·318	Wood and stream.
21	1·428	Wood and stream.	57	4·319	Pasture, &c.
22	5·329	Arable.	58	·388	House and gardens.
23	·500	Wood.	59	4·361	Arable.
24	2·873	Arable.	60	·658	Wood.
25	4·004	Wood.	61	6·071	Arable.
26	14·473	Arable.	62	5·129	Pasture.
27	11·367	Arable.	63	5·129	Arable.
28	10·283	Arable, &c.	64	6·934	Arable.
29	4·781	Arable.	65	4·316	Pasture.
30	1·240	Houses, yard, garden, and pasture.	66	4·916	Arable.
			67	1·418	Sheds and pasture.
31	3·784	Wood.	68	1·178	Houses, yards, gardens, sheds, &c.
32	2·285	Wood.			
33	1·620	Brushwood.	69	5·749	Arable.
34	4·664	Wood.	70	4·805	Pasture.
35	3·089	Wood.	71	·605	Houses and gardens.
36	·518	Rough pasture.	72	1·048	Arable.
37	·073	Pond.	73	·175	House and garden.

Digitized by Google

No. on Plan.	Area in Acres.	Remarks.	No. on Plan.	Area in Acres.	Remarks.
74	·625	Arable.	123	1·726	Road.
75	·421	House and garden.	124	·358	Wood.
76	·208	Pond.	125	·998	Houses, yard, gardens, and ornamental ground.
77	·065	Pond.			
78	·370	Pond.			
79	·425	Pasture.	126	·516	Orchard.
80	1·513	Pasture and trees.	127	2·255	Arable, &c.
81	·438	Pasture and trees.	128	·515	House, garden, and orchard.
82	·280	Pasture & part of house.			
83	·508	Houses, gardens, and yards.	129	3·146	Pasture.
			130	1·200	Pasture.
84	4·341	Wood.	131	·830	Houses and garden.
85	5·824	Pasture and stream.	132	7·039	Pasture and trees.
86	3·426	Arable.	133	3·941	Pasture.
87	1·815	Arable.	134	·148	Pasture.
88	3·846	Pasture and trees.	135	·730	Pond.
89	1·278	Houses, yards, gardens, &c.	136	·275	House and garden.
			137	3·041	Houses, yards, gardens, &c.
90	1·473	Orchard.			
91	·270	Pond.	138	·305	Wood.
92	7·707	Pasture.	139	·430	House and garden.
93	6·986	Pasture.	140	·143	House and garden.
94	13·469	Arable.	141	·940	Road.
95	6·897	Road.	142	22·649	Arable.
96	7·522	Arable.	143	2·343	Rough pasture.
97	8·895	Arable.	144	·273	House and garden.
98	3·951	Wood.	145	9·475	Arable.
99	7·051	Rough pasture, trees, and stream.	146	3·111	Arable.
			147	6·155	Arable, &c.
100	6·989	Arable.	148	7·871	Arable.
101	3·246	Arable.	149	·230	Wood.
102	9·385	Arable.	150	8·995	Arable.
103	6·264	Arable.	151	14·680	Arable.
104	6·216	Arable.	152	1·901	Houses, pasture, and yards.
105	1·935	Arable.			
106	6·246	Arable, &c.	153	13·609	Arable.
107	6·164	Wood.	154	15·597	Arable.
108	·528	Pasture.	155	12·754	Arable.
109	·363	Pasture.	156	1·146	Wood.
110	1·228	Pasture.	157	·130	Rough pasture and pond.
111	·413	Houses, garden, &c.			
112	6·339	Arable.	158	·133	Pond.
113	1·675	Marsh (old gravel pit).	159	·883	House, yards, garden, and shed.
114	2·123	Wood.			
115	·466	Wood.	160	5·880	Pasture.
116	·851	Wood.	161	11·831	Arable.
117	1·558	Wood.	162	1·451	Arable.
118	10·237	Arable.	163	3·113	Road.
119	1·738	Wood.	164	·298	Pond.
120	1·988	Pasture.	165	1·453	Houses, yards, garden, sheds, and pasture.
121	3·059	Arable.			
122	1·058	Houses and gardens.	166	2·130	Arable.

Digitized by Google

No. on Plan.	Area in Acres.	Remarks.
167	22·711	Arable.
168	13·871	Wood.
169	2·698	Arable.
170	5·547	Arable.
171	6·363	Arable.
172	6·148	Arable.
173	8·247	Arable.
174	2·893	Pasture.
175	6·725	Arable.
176	10·839	Arable.
177	4·090	Arable.
178	3·650	Arable.
179	4·595	Arable.
180	13·550	Arable.
181	9·165	Arable.
182	1·241	Wood.
183	13·310	Arable.
184	5·707	Arable.
185	3·230	Wood.
186	11·776	Arable, &c.
187	7·596	Wood.
188	4·273	Wood.
189	·938	Wood.
190	·543	Wood.
191	·813	Wood.
192	3·694	Arable, &c.
193	2·299	Arable, &c.
194	1·948	Pasture, &c.
195	·485	Pasture, &c.
196	1·248	Wood.
197	5·684	Arable and wood.
198	1·503	Wood.
199	1·666	Pasture.
200	1·318	Wood.
201	·271	Wood.
202	·973	Pasture.
203	2·101	Pasture.
204	·623	Pasture.
205	·110	Pasture.
206	4·854	Wood.
207	·703	Wood.
208	5·334	Arable.
209	12·945	Wood.
210	12·349	Pasture.
211	3·241	Stream.
212	2·655	Pasture.
213	1·055	Church and graveyard.
214	3·294	Arable.
215	·213	Stream (part of).
216	4·439	Pasture.
217	1·380	Rough pasture and trees.
218	3·804	Pasture and trees.
219	7·467	Arable.
220	7·765	Rough pasture, wood, &c.
221	1·538	Marsh.
222	3·479	Pasture.
223	1·685	Houses and pasture.
224	3·684	Pasture.
225	·555	Road.
226	1·615	Pasture.
227	1·018	Wood.
228	1·590	Arable.
229	1·013	Arable.
230	6·387	Arable, &c.
231	9·221	Pasture.
232	7·445	Arable.
233	4·564	Wood.
234	6·900	Arable, &c.
235	11·893	Arable, &c.
236	8·933	Arable, &c.
237	11·680	Arable.
238	1·368	Houses, yard, garden, and pasture.
239	·508	Pasture.
240	·715	Orchard.
241	·800	Pasture.
242	5·980	Pasture.
243	·970	Pasture and brushwood.
244	1·933	Wood.
245	11·059	Arable.
246	4·361	Arable.
247	·873	Houses, gardens, and pasture.
248	86·073	Rough pasture, furze, houses, sheds, &c.
249	·760	Houses and garden.
250	·855	Houses and garden.
251	·130	Pond.
252	1·318	Arable.
253	·103	Pond.
254	·723	Houses, gardens, and pasture.
255	·803	Arable.
256	·068	Pond.
257	·553	Road.
258	9·824	Arable.
259	15·039	Rough pasture and wood.
260	8·600	Arable, &c.
261	1·958	Wood.
262	7·162	Wood.

Digitized by Google

No. on Plan.	Area in Acres.	Remarks.	No. on Plan.	Area in Acres.	Remarks.
263	5·279	Arable.	310	·855	Houses, ponds, gardens, &c.
264	9·177	Arable.			
265	3·059	Pasture.	311	2·238	Road.
266	4·136	Pasture.	312	·188	Pond.
267	·740	Wood.	313	·805	Houses and garden.
268	·160	Wood.	314	1·693	Pasture.
269	3·871	Arable.	315	·440	House and garden.
270	2·333	Arable.	316	·385	Houses and garden.
271	1·693	Houses, yard, garden, pasture, &c.	317	5·136	Arable.
			318	5·577	Arable.
272	·100	Pond.	319	·716	Wood and stream.
273	2·709	Pasture.	320	2·924	Pasture.
274	·323	Wood.	321	14·210	Wood.
275	3·881	Arable.	322	5·349	Wood.
276	3·811	Arable.	323	6·177	Furze and trees.
277	·710	Houses, garden, and shed.	324	6·302	Pasture and trees.
			325	10·549	Arable.
278	16·076	Arable, &c.	326	·728	Wood.
279	10·652	Wood.	327	8·085	Arable.
280	7·632	Wood and streams.	328	6·895	Wood.
281	5·612	Arable.	329	5·500	Arable.
282	·363	Wood.	330	4·741	Arable, &c.
283	4·024	Pasture and trees.	331	1·968	Arable.
284	5·540	Arable, &c.	332	·588	House, garden, and pasture.
285	·575	Pond.			
286	·440	Houses, pasture, and yards.	333	10·840	Road.
			334	4·761	Pasture.
287	6·087	Arable.	335	2·639	Wood.
288	19·183	Wood, furze, and brushwood.	336	1·273	Pasture.
			337	7·117	Pasture and furze.
289	4·604	Road.	338	·065	Pond.
290	9·485	Arable.	339	·410	Wood.
291	4·531	Wood.	340	3·346	Wood.
292	3·939	Arable, &c.	341	2·851	Pasture and furze.
293	1·420	Wood.	342	12·885	Wood.
294	2·654	Arable, &c.	343	12·762	Arable.
295	1·330	Wood.	344	·590	Houses and gardens.
296	·498	House and garden.	345	2·859	Rough pasture.
297	4·494	Arable, &c.	346	52·814	Arable.
298	·330	Road.	347	2·529	Pasture.
299	1·678	Pasture.	348	·683	Wood.
300	4·756	Pasture.	349	·688	Wood.
301	1·363	Wood.	350	·225	Wood and stream.
302	6·750	Arable, &c.	351	·058	Pond.
303	·355	Road.	352	9·101	Pasture, stream, and furze.
304	5·527	Pasture.			
305	1·830	Pasture and trees.	353	17·495	Wood and stream.
306	3·081	Arable.	354	·190	Wood.
307	·193	Pond.	355	·360	Wood.
308	·300	Arable and house.	356	·820	Wood.
309	1·380	Houses, gardens, and yards.	357	20·640	Arable and stream.
			358	·438	Wood.

Digitized by Google

No. on Plan.	Area in Acres.	Remarks.	No. on Plan.	Area in Acres.	Remarks.
359	7·935	Pasture and stream.	407	1·512	Arable.
360	·673	Wood.	408	1·191	Wood.
361	·850	Wood.	409	3·684	Pasture.
362	·763	Rough pasture and trees.	410	1·590	Arable.
			411	8·062	Road.
363	·208	House and garden.	412	6·244	Arable.
364	2·197	Wood.	413	2·250	Orchard.
365	7·749	Wood.	414	1·790	Orchard.
366	2·311	Wood.	415	·158	Road.
367	7·728	Arable.	416	2·120	Pasture.
368	7·235	Arable.	417	20·925	Wood.
369	·371	Wood.	418	13·942	Arable.
370	5·940	Arable.	419	·081	House and garden (part of).
371	4·371	Arable.			
372	2·072	Pasture.	420	·614	Houses, yards, and sheds.
373	2·172	Pasture.			
374	6·726	Arable.	421	3·441	Arable.
375	·208	Pond.	422	3·006	Pasture.
376	2·492	Houses, yards, gardens, and sheds.	423	6·371	Arable.
			424	7·554	Arable.
377	4·603	Arable.	425	4·658	Pasture.
378	·058	Road.	426	5·308	Arable.
379	1·369	Road.	427	19·098	Wood.
380	8·918	Arable.	428	8·505	Wood.
381	·453	House and garden.	429	3·624	Arable.
382	3·193	Arable.	430	10·380	Arable.
383	3·767	Arable.	431	18·649	Wood.
384	3·363	Arable.	432	4·324	Arable.
385	2·277	Arable.	433	14·717	Arable.
386	12·996	Arable.	434	·270	House, garden, and shed.
387	3·544	Pasture.			
388	3·418	Wood.	435	6·095	Arable.
389	2·751	Pasture.	436	1·066	Wood.
390	2·916	Pasture.	437	3·303	Pasture.
391	4·730	Arable.	438	7·268	Arable.
392	2·863	Wood.	439	19·529	Wood and stream.
393	20·945	Arable.	440	5·551	Wood and towing-path.
394	1·291	Orchard.	441	·541	Brushwood and towing-path.
395	·666	Wood.			
396	15·397	Wood.	442	2·105	Wood.
397	8·605	Arable.	443	4·708	Arable, &c.
398	2·618	Pasture.	444	3·562	Arable, &c.
399	·951	Houses, yards, gardens, shed, and ornamental ground.	445	3·143	Arable, &c.
			446	·734	House, garden, yard, stream, &c.
400	·579	Pasture.	447	1·041	Pasture.
401	·198	Wood.	448	2·786	Canal.
402	·170	Pond.	449	2·658	Arable, &c.
403	·188	Pond.	450	33·192	Wood.
404	·756	Pasture.	451	15·857	Arable.
405	·123	Sheds and yard.	452	3·024	Road.
406	9·574	Arable.	453	·470	Houses and garden.

Digitized by Google

No. on Plan.	Area in Acres.	Remarks.	No. on Plan.	Area in Acres.	Remarks.
454	13·975	Wood.	503	11·592	Wood.
455	3·674	Wood.	504	4·881	Arable, &c.
456	8·257	Rough pasture, furze, pond, &c.	505	3·601	Wood.
			506	3·623	Arable.
457	18·434	Arable.	507	4·147	Wood.
458	12·814	Arable.	508	69·621	Wood.
459	5·972	Pasture.	509	7·888	Arable.
460	·862	Pasture.	510	3·503	Wood.
461	11·267	Wood.	511	·230	Wood.
462	11·665	Arable, &c.	512	·373	Wood.
463	4·549	Arable.	513	9·442	Wood.
464	20·559	Wood.	514	1·602	Wood.
465	5·669	Arable, &c.	515	9·969	Wood.
466	3·827	Arable, &c.	516	4·754	Arable.
467	1·690	Road.	517	2·610	Arable.
468	4·949	Arable, &c.	518	·844	Pond.
469	·205	Pond.	519	5·360	Arable.
470	2·086	Houses, yards, garden, sheds, pasture, &c.	520	1·298	Wood.
			521	2·369	Arable.
471	7·243	Stream.	522	4·886	Arable.
472	8·911	Pasture.	523	10·742	Pasture.
473	9·589	Pasture.	524	2·361	Wood.
474	58·574	Wood.	525	11·587	Arable, &c.
475	11·271	Arable.	526	5·055	Arable, &c.
476	6·525	Arable.	527	6·927	Arable.
477	52·833	Wood.	528	4·533	Arable, &c.
478	8·164	Arable.	529	6·772	Arable, &c.
479	10·524	Arable.	530	55·260	Wood.
480	2·026	Pasture.	531	8·914	Arable.
481	6·560	Arable.	532	·562	Wood.
482	4·891	Pasture.	533	7·595	Arable.
483	·130	House and garden.	534	16·489	Ornamental ground.
484	·677	Orchard.	535	2·395	Houses, yards, garden, pond, ornamental ground, &c.
485	3·094	Pasture and road.			
486	·682	Houses, gardens, &c.			
487	·742	House and garden.	536	18·955	Pasture.
488	408	House and garden.	537	1·326	Orchard.
489	·445	Stream.	538	·717	Wood.
490	·435	Wood and stream.	539	1·664	Wood.
491	2·793	Wood.	540	40·968	Wood.
492	3·885	Pasture.	541	78·542	Wood.
493	9·819	Arable, &c.	542	11·386	Arable and wood.
494	7·001	Arable.	543	1·555	Arable, &c.
495	·420	Houses, yards, and pond.	544	2·186	House, sheds, ponds, garden, and pasture.
496	13·249	Arable.	545	·386	House and garden.
497	·659	Road.	546	·348	House and garden.
498	52·463	Wood.	547	3·787	Arable.
499	15·919	Arable, &c.	548	4·934	Wood.
500	10·552	Arable, &c.	549	·385	Wood.
501	2·945	Arable, &c.	550	11·524	Wood.
502	3·521	Wood and stream.	551	·370	House and garden.

Digitized by Google

No. on Plan.	Area in Acres.	Remarks.
552	1·101	Pasture.
553	·255	House and garden.
554	4·477	Arable, &c.
555	6·290	Road.
556	·413	House and garden.
557	5·203	Arable.
558	·069	Wood.
559	9·224	Arable.
560	·840	Canal.
561	2·837	Wood.
562	4·307	Road.
563	·648	House, yard, sheds, and garden.
564	·480	Pasture.
565	·260	Wood.
566	·375	Orchard.
567	·125	Pond.
568	·838	Wood.
569	5·363	Arable, &c.
570	·398	House and garden.
571	44·286	Wood and stream.
572	4·772	Arable, &c.
573	·633	Brushwood.
574	5·928	Arable, &c.
575	1·906	Arable.
576	·860	House, garden, and shed.
577	·705	Pasture.
578	·698	Road.
579	·865	Pasture.
580	·211	Wood.
581	7·993	Wood.
582	2·121	Pasture.
583	10·368	Arable, &c.
584	3·337	Houses, yard, shed, garden, ornamental ground, wood, &c.
585	1·071	Orchard.
586	2·767	Pasture and trees.
587	10·226	Wood.
588	62·378	Wood.
589	1·874	Arable.
590	5·203	Arable.
591	5·326	Pasture and trees.
592	8·400	Arable.
593	·205	House and garden.
594	·395	Orchard.
595	7·730	Arable.
596	9·716	Pasture.
597	15·553	Arable.
598	·755	Pasture and trees.
599	6·786	Arable.
600	12·332	Pasture.
601	1·079	Pasture.
602	4·132	Pasture and trees.
603	18·590	Wood.
604	5·478	Arable.
605	3·627	Wood.
606	7·855	Arable.
607	3·241	Pasture.
608	7·460	Arable, &c.
609	1·956	Wood.
610	14·801	Arable.
611	3·349	Pasture.
612	·262	Pasture.
613	2·579	Road.
614	8·347	Arable.
615	7·088	Arable, &c.
616	·941	Wood.
617	·268	Orchard.
618	6·817	Arable.
619	2·447	Road.
620	10·836	Arable.
621	·280	Houses and garden.
622	7·499	Arable.
623	·173	House and garden.
624	·273	Road.
625	·490	Houses and garden.
626	1·057	Houses, pasture, and yard.
627	5·290	Arable, &c.
628	3·566	Arable, &c.
629	2·149	Wood.
630	2·224	Arable, &c.
631	7·104	Wood.
632	1·726	Wood.
633	137·858	Wood.
634	92·892	Wood.
635	1·628	Road.
636	3·847	Arable, &c.
637	3·522	Pasture.
638	2·811	Arable.
639	2·593	Wood and stream.
640	12·748	Arable.
641	2·374	Pasture.
642	5·660	Arable.
643	6·799	Arable.
644	4·156	Arable.
	3771·726	

Digitized by Google

RECAPITULATION.

3684·183	Land.
67·408	Roads.
20·135	Water.
3771·726	Area of the Parish of Dunsfold, exclusive of the detached portions.

PARISH OF DUNSFOLD (Detached, No. 1).

Locally situated in the Parish of Alfold.

No. on Plan.	Area in Acres.	Remarks.
1	5·713	Arable, &c.
2	2·363	Arable, &c.
3	7·579	Arable, &c.
4	1·747	Arable, &c.
5	·117	Road.
	17·519	

RECAPITULATION.

17·402	Land.
·117	Road.
17·519	Area of the Parish of Dunsfold (Detached, No. 1).

PARISH OF DUNSFOLD (Detached, No. 2).

Locally situated between the Parishes of Bramley and Wonersh.

No. on Plan.	Area in Acres.	Remarks.
1	4·658	Houses, yard, shed, and pasture.
2	1·676	Railway.
3	·373	Arable, &c.
4	·776	Canal.
5	2·603	Wood.
6	·213	Stream.
7	4·238	Pasture.
8	·313	Wood.
9	1·200	Pasture.
10	·624	Pasture.
11	·465	House (part of), shed, and gardens.
	17·139	

RECAPITULATION.

14·474	Land.
1·676	Railway.
·989	Water.
17·139	Area of the Parish of Dunsfold (Detached, No. 2).

PARISH OF DUNSFOLD (Detached, No. 3).

Locally situated between the Parishes of Bramley and Wonersh.

No. on Plan.	Area in Acres.	Remarks.
1	3·177	Arable.
2	2·456	Wood.
3	1·238	Pasture.
4	6·122	Wood.
5	2·446	Pasture.
6	1·068	Stream.
7	2·986	Pasture.
8	1·985	Arable.
9	1·895	Arable.
10	8·134	Wood.
11	12·735	Arable.
12	·145	Arable.
13	4·584	Pasture, &c.
14	1·568	Pasture, &c.
15	1·015	Pasture, &c.
	46·554	

Digitized by Google

No. on Plan.	Area in Acres.	Remarks.
		RECAPITULATION.
	45·486	Land.
	1·068	Water.
	46·554	Area of the Parish of Dunsfold (Detached, No. 3).

PARISH OF DUNSFOLD (Detached, No. 4).

Locally situated between the Parishes of Bramley and Godalming.

No. on Plan.	Area in Acres.	Remarks.
1	4·942	Arable.
2	5·984	Arable.
3	10·171	Arable, &c.
4	1·718	Wood.
5	·700	Road.
6	·370	House, yards, garden, and shed.
7	·533	Arable.
8	3·062	Wood.
9	6·769	Arable.
10	1·171	Wood.
11	11·397	House, yard, shed, and arable.
12	10·289	Arable.
13	12·442	Arable.
14	1·931	Arable.
15	8·615	Arable, &c.
16	2·099	Road.
17	8·915	Arable.
18	5·728	Arable.
19	5·450	Arable, &c.
20	4·922	Arable.
21	6·448	Arable.
22	3·264	Pasture and wood.
23	·330	House, garden, and sheds.
24	·265	Pasture.
25	·388	Wood.
26	7·776	Arable.
27	·535	Rough pasture.
28	6·818	Arable.
29	24·716	Arable, houses, and garden.
30	·575	Houses, yards, & shed.
31	·693	Houses, garden, and shed.
32	·935	Road.
33	1·743	Rough pasture.
34	·158	Marsh.
35	1·213	Pond.
36	·463	Wood, &c.
37	2·211	Rough pasture and stream.
38	·665	Marsh.
39	1·483	Pasture.
40	3·314	Pasture.
41	1·377	Marsh.
42	4·182	Wood and marsh.
43	1·016	Pasture.
44	1·378	Pasture.
45	5·628	Arable.
46	·925	Brushwood, &c.
47	1·343	Road.
48	9·963	Arable.
49	·775	Osier bed.
50	2·900	Pasture.
51	10·544	Arable, &c.
52	·205	Wood.
53	·393	Wood.
54	·780	Brushwood.
55	·710	Pasture.
56	7·660	Arable, &c.
	220·980	

RECAPITULATION.

214·690	Land.
5·077	Roads.
1·213	Water.
220·980	Area of the Parish of Dunsfold (Detached, No. 4).

PARISH OF DUNSFOLD (Detached, No. 5).

Locally situated between the Parishes of Bramley and Wonersh.

No. on Plan.	Area in Acres.	Remarks.
1	·501	Wood.
2	1·035	Wood.
3	8·071	Arable.

Digitized by Google

No. on Plan.	Area in Acres.	Remarks.
4	4·505	Arable.
5	5·743	Arable.
6	·604	Road.
7	3·706	Arable.
8	6·515	Arable.
9	·554	Road.
10	1·687	Wood.
11	7·555	Arable.
12	7·940	Arable.
13	4·569	Arable.
14	3·004	Arable.
15	1·877	Houses, yards, gardens, sheds, and ornamental ground.
16	2·286	Pasture.
17	6·832	Arable.
18	·657	Wood.
19	·677	Orchard.
20	2·882	Pasture.
21	2·406	Orchard.
22	7·174	Wood.
23	6·136	Wood.
24	2·491	Pasture.
25	3·736	Wood and pond.
26	1·308	Brickfields and sheds.
27	7·708	Pasture.
28	·405	Wood.
29	2·396	Pasture.
30	2·012	Pasture.
31	·504	House and garden.
32	22·651	Rough pasture, furze, &c.
33	5·478	Arable.
34	6·807	Wood.
35	2·056	Wood.
36	5·398	Arable.
37	1·471	Houses and gardens.
38	·170	Road.
39	2·471	Wood.
40	8·732	Arable.
41	·300	Wood.
42	·440	Houses, garden, and yard.
43	7·001	Arable.
44	·784	Houses and gardens.
45	1·448	Road.
46	·564	Garden.
47	·508	Houses and gardens.
48	·574	Houses and gardens.
49	11·856	Arable.
50	2·935	Houses, yard, garden, & ornamental ground.
51	32·549	Arable.
52	4·611	Arable, &c.
53	·400	Wood.
54	3·791	Pasture and shed.
55	·138	Road.
56	8·602	Arable.
57	·483	Road.
58	6·652	Ornamental ground, &c.
59	20·046	Ornamental ground, &c.
60	1·486	Wood.
61	1·216	Wood.
62	3·429	Wood.
63	·785	Houses, yards, wood, and road.
64	3·816	Ornamental ground.
65	6·962	Houses, yards, garden, and ornamental ground.
66	3·145	Pond.
67	·360	Wood, &c.
68	5·418	Arable.
69	13·173	Arable.
70	2·102	Wood.
71	1·882	Wood.
72	2·604	Pasture and trees.
73	6·423	Arable.
74	·925	Wood.
75	25·884	Arable.
76	4·746	Ornamental ground and pond.
77	·644	Wood.
78	·777	Pond.
79	12·868	Ornamental ground.
80	3·790	Wood.
81	6·415	Ornamental ground, &c.
82	·330	Wood.
83	1·016	Pasture.
	376·588	

RECAPITULATION.

369·269	Land.
3·397	Roads.
3·922	Water.
376·588	Area of the Parish of Dunsfold (Detached, No. 5).

Digitized by Google

RECAPITULATION FOR THE PARISH.

Area in Acres.	
4345·504	Land.
75·999	Roads.
1·676	Railway.
27·327	Water.
4450·506	Total area of the Parish of Dunsfold, in the County of Surrey.

Digitized by Google

INDEX TO PLACES

IN THE

PARISH OF DUNSFOLD.

COUNTY OF SURREY.

Name of Place.	No. of Sheet. 6-inch scale.	No. of Sheet. 25·344 in. scale.
Birchen Copse -	XLV.	4
Barbin's Copse -	"	"
Burningfold Farm	"	8
Burnwood Copse -	XLVI.	1
Chennell's Farm -	XXXIX.	13
Canterbury Copse	XLV.	8
Cobden's Farm -	XLVI.	1
Chalcrofts Rough -	"	"
Common House -	"	"
Duns Farm - -	XXXVIII.	16
Dunsfold - -	XLV.	4
Dunsfold Common	"	"
Dunsfold Farm -	XXXVIII.	16
Dunsfold Mill -	XLV.	4
Duns Copse - -	"	"
Durfold - -	"	8
Durfold Wood -	"	12
Dungate Farm -	"	"
Dunsfold Green -	XXXVIII.	16
Field Place - -	"	"
Firfield Rough -	XLVI.	1
Furnace Bridge -	XLV.	8
Goodchild's Copse	XXXVIII.	16
Gratton Corner -	"	"
Garbagegreen Farm	"	12
Hookhouse Farm -	"	16
Hookhouse Hanger	"	"
High Billinghurst	XXXIX.	13
High Loxley -	"	"
Hursthill - -	XLV.	8
Hurlands Farm -	XLVI.	5
Hurlands Copse -	"	"
Ireland - -	XLV.	8
Jewings Hurst -	XXXIX.	13
Knighton's Farm -	XLVI.	5
Loxley Bridge -	XLV.	4
Lagfold Copse -	"	8
Little Rickhurst Copse - -	XLVI.	1
Peartree Green -	XXXVIII.	16
Pound Farm -	XLVI.	1
Rectory - -	XLV.	4
Rickhurst - -	XLVI.	1
Sayers Land -	XXXIX.	13
St. Mary's Church	XLV.	4
School - -	XXXVIII.	16
Standing Wood -	XLV.	4
Sprunks - -	XLVI.	5
The Hatchetts -	XLV.	8
Tidy's Copse -	"	"
Tickner's Heath -	XLVI.	1
Upper Ifold -	XLV.	8
Upper Ifold Wood	"	"
Wintershall Farm -	"	4
Wrotham Farm -	"	"
Willard's Farm -	"	"
Wetwood - -	"	"
Wetwood Rough -	"	"
Warren Copse -	"	8
Wrotham Great Copse - -	" / XLVI.	4 / 1
Wey and Arun Junction Canal -	"	"

Digitized by Google

Name of Place.	No. of Sheet.		Name of Place.	No. of Sheet.	
	6-inch scale.	25·344 in. scale.		6-inch scale.	25·344 in. scale.
PARISH OF DUNSFOLD (Detached, No. 1).					
Alldens Hill -	XXXVIII.	4	Combe Lane -	XXXVIII.	4
PARISH OF DUNSFOLD (Detached, No. 5).					
Brookwell - -	XXXIX.	1	St. Andrew's Church	XXXIX.	1
			School - -	"	"
Graffham Farm -	"	"			
Graffham - -	"	"	Vicarage - -	"	"
Rushett Common -	"	"			

Digitized by Google

Digitized by Google

Digitized by Google

LONDON:
Printed by GEORGE E. EYRE and WILLIAM SPOTTISWOODE,
Printers to the Queen's most Excellent Majesty.
For Her Majesty's Stationery Office.

Digitized by Google

Digitized by Google

AGENTS FOR THE SALE OF ORDNANCE MAPS, &c.

ENGLAND.

Messrs. LETTS, SON, & Co., 8, Royal Exchange, E.C.
Messrs. LONGMAN & Co., 39, Paternoster Row, E.C.
Mr. E. STANFORD, 6, Charing Cross, S.W., and
Mr. J. WYLD, 457, Strand, W.

LONDON.

SCOTLAND.

Messrs. W. and A. K. JOHNSTON, 4, St. Andrew Square—EDINBURGH.

IRELAND.

Messrs. HODGES & SMITH, Grafton Street—DUBLIN.

Digitized by Google

41

ORDNANCE SURVEY OF ENGLAND.

BOOK OF REFERENCE TO THE PLAN

OF THE

PARISH OF EFFINGHAM

(HUNDRED OF EFFINGHAM),

IN THE

COUNTY OF SURREY,

CONTAINING 3183·150 ACRES.

MAJOR-GENERAL SIR HENRY JAMES, R.E., F.R.S., F.G.S., &c.,

SUPERINTENDENT OF THE SURVEY.

LONDON:

PRINTED BY GEORGE E. EYRE AND WILLIAM SPOTTISWOODE,

PRINTERS TO THE QUEEN'S MOST EXCELLENT MAJESTY.

FOR HER MAJESTY'S STATIONERY OFFICE.

1871.

Price One Shilling.

Digitized by Google

Digitized by Google

41

ORDNANCE SURVEY OF ENGLAND.

BOOK OF REFERENCE TO THE PLAN

OF THE

PARISH OF EFFINGHAM

(HUNDRED OF EFFINGHAM),

IN THE

COUNTY OF SURREY,

CONTAINING 3183·150 ACRES.

MAJOR-GENERAL SIR HENRY JAMES, R.E., F.R.S., F.G.S., &c.,

SUPERINTENDENT OF THE SURVEY.

LONDON:
PRINTED BY GEORGE E. EYRE AND WILLIAM SPOTTISWOODE,
PRINTERS TO THE QUEEN'S MOST EXCELLENT MAJESTY.
FOR HER MAJESTY'S STATIONERY OFFICE.

1871.

Price One Shilling.

Digitized by Google

[7142.—50—8/71.]

Digitized by Google

Digitized by Google

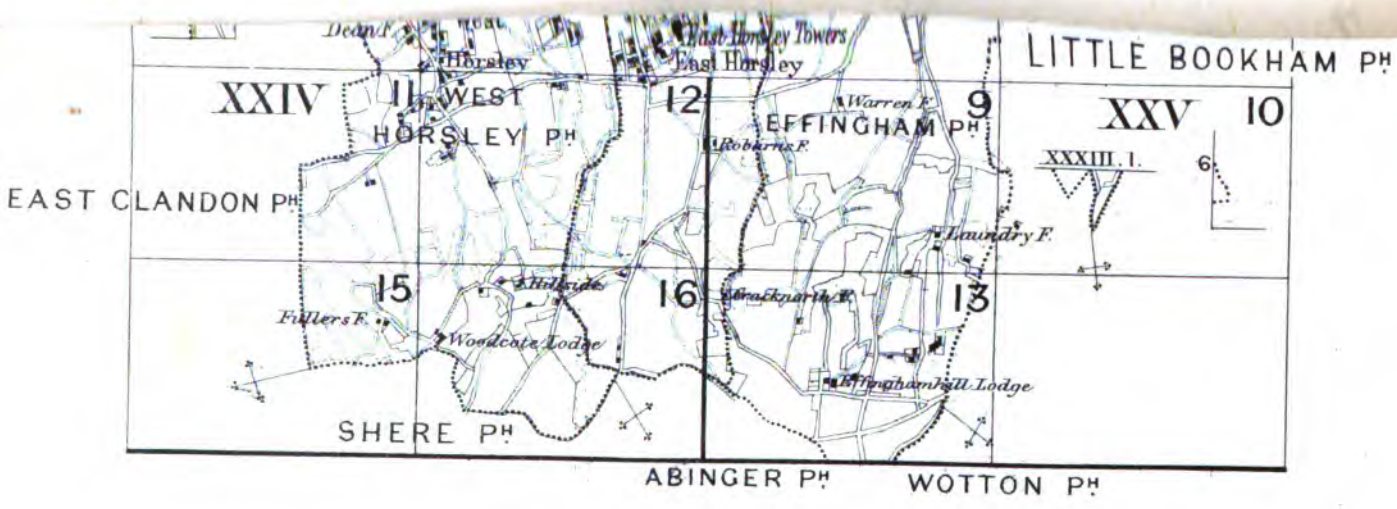

Published in 14 Sheets at 2/6d each, with 3 Books of Areas at 1/- each.

Digitized by Google

EXPLANATORY REMARKS.

The scale of the Parish Plans is the 1-2500th of the actual length on the ground, and is equal to 25·344 inches to a mile,* which is very approximately equal to one square inch to one acre, the square of 1·0018 inch being equal to one acre.

The length of each sheet is 1½ miles, and the width 1 mile, the area of each sheet is therefore 960 acres.

Each enclosure has a reference number to the area which is given in this Book.

The Braces (ʃ) on the plans are to indicate that the spaces so braced are included under the same reference number.

The Altitudes in feet above the Mean Level of the Sea are written thus—31·4.

The Scale of the Plans of the County is 6 inches to a mile, and each sheet contains the same area as 16 sheets of the Parish Plans. There is therefore a double reference number to each sheet, as VI. 9., the Roman Numerals referring to the County Plans, the Arabic Figures to the Parish Plans.

The following are the characters employed on the Ordnance Plans on the Scales of 1-2500, and 6 inches to a mile :—

County Names	C	Hundreds or Wards	W
Parishes	P	Townships	T
Extra Parochial	E	Division of Townships	T

Antiquities ..... ROMAN / Druidical or Saxon / Norman or Subsequent

The descriptions of the boundaries are shown by the following initials :—

Centre of Stream	*C.S.*	Centre of Fence	*C.F.*
Centre of Road	*C.R.*	Top of Cop	*T.C.*
Side of Stream or Drain	*S.S.* or *S.D.*	Centre of Wall	*C.W.*
Root of Hedge	*R.H.*	Defaced	*Def.*
Face of Wall	*F.W.*	Track of Stream	*T.S.*

Undefined ..... *Und.*

Where a change occurs in the boundaries, the symbol [o—o] is used to show the part at which the change takes place

* Or 3·157 chains to an inch.

Digitized by Google

N.B.—To convert Decimal Fractions of an Acre into Roods and Perches, multiply the decimal first by 4 and then by 40, preserving the same number of decimals in the product.

Examples—

			Acres.				Acres.
			633·357				527·013
			4				4
			1·428				·052
			40				40
A.	R.	P.	17·120	A.	R.	P.	2·080
633	1	17		527	0	2	

TABLE

FOR CONVERTING DECIMAL PARTS OF AN ACRE INTO ROODS AND PERCHES.

Perch.	0 Rood.	1 Rood.	2 Roods.	3 Roods.	Perch.	0 Rood.	1 Rood.	2 Roods.	3 Roods.
0	·000	·250	·500	·750	21	·131	·381	·631	·881
1	·006	·256	·506	·756	22	·137	·387	·637	·887
2	·012	·262	·512	·762	23	·144	·394	·644	·894
3	·019	·269	·519	·769	24	·150	·400	·650	·900
4	·025	·275	·525	·775	25	·156	·406	·656	·906
5	·031	·281	·531	·781	26	·162	·412	·662	·912
6	·037	·287	·537	·787	27	·169	·419	·669	·919
7	·044	·294	·544	·794	28	·175	·425	·675	·925
8	·050	·300	·550	·800	29	·181	·431	·681	·931
9	·056	·306	·556	·806	30	·187	·437	·687	·937
10	·062	·312	·562	·812	31	·194	·444	·694	·944
11	·069	·319	·569	·819	32	·200	·450	·700	·950
12	·075	·325	·575	·825	33	·206	·456	·706	·956
13	·081	·331	·581	·831	34	·212	·462	·712	·962
14	·087	·337	·587	·837	35	·219	·469	·719	·969
15	·094	·344	·594	·844	36	·225	·475	·725	·975
16	·100	·350	·600	·850	37	·231	·481	·731	·981
17	·106	·356	·606	·856	38	·237	·487	·737	·987
18	·112	·362	·612	·862	39	·244	·494	·744	·994
19	·119	·369	·619	·869	40	·250	·500	·750	1·000
20	·125	·375	·625	·875					

Digitized by Google

PARISH OF EWHURST,

IN THE

COUNTY OF SURREY—(Western Division).

HUNDRED OF BLACKHEATH.

No. on Plan.	Area in Acres.	Remarks.	No. on Plan.	Area in Acres.	Remarks.
1	·343	House and garden.	40	3·895	Arable.
2	2·898	Pasture, &c.	41	1·365	Arable.
3	2·605	Pasture, &c.	42	·545	Houses and gardens.
4	3·021	Pasture, &c.	43	1·295	Pasture.
5	1·824	Pasture.	44	1·236	Arable, &c.
6	26·045	Wood.	45	2·296	Pasture.
7	·996	Pasture.	46	·388	Pasture.
8	8·074	Pasture, &c.	47	3·524	Rough pasture.
9	4·539	Pasture.	48	2·330	Road.
10	3·606	Pasture.	49	3·345	Wood.
11	4·516	Pasture, &c.	50	3·916	Arable, &c.
12	4·355	Wood.	51	2·706	Wood.
13	3·044	Pasture.	52	4·225	Pasture, &c.
14	2·270	Wood.	53	1·520	Wood.
15	7·259	Rough pasture.	54	·757	Rough pasture, &c.
16	·676	Road.	55	4·506	Arable, &c.
17	8·375	Pasture.	56	1·601	Pasture.
18	7·306	Pasture, &c.	57	8·212	Arable, &c.
19	4·153	Pasture.	58	4·572	Arable.
20	18·677	Wood.	59	·627	Wood.
21	1·120	Pasture.	60	·073	Shed and yard.
22	1·486	Farmsteading, &c.	61	3·811	Arable, &c.
23	·456	Houses, &c.	62	1·448	Wood.
24	203·884	Wood, &c.	63	1·832	Wood.
25	1·165	Arable.	64	1·818	Arable.
26	1·233	Pasture.	65	7·403	Arable, &c.
27	·370	House, garden, &c.	66	3·360	Pasture, &c.
28	3·671	Arable.	67	4·272	Wood.
29	1·181	Pasture.	68	·824	Wood.
30	·191	House, garden, &c.	69	5·115	Arable.
31	2·090	Pasture.	70	8·560	Arable.
32	·508	Road.	71	·690	Houses, gardens, &c.
33	·656	House and garden.	72	5·177	Pasture.
34	1·464	Pasture.	73	1·101	Houses, gardens, &c.
35	·449	House and gardens.	74	3·830	Pasture.
36	·197	House and garden.	75	2·994	Pasture.
37	·479	Houses and gardens.	76	5·138	Pasture.
38	·432	Houses and garden.	77	·890	Road.
39	2·802	Pasture.	78	3·302	Arable.

Digitized by Google

No. on Plan.	Area in Acres.	Remarks.	No. on Plan.	Area in Acres.	Remarks.
79	4·343	Arable.	130	6·089	Arable.
80	·509	Houses and garden.	131	4·397	Arable.
81	1·784	Pasture, &c.	132	4·797	Arable.
82	1·238	Pasture.	133	6·992	Rough pasture.
83	5·834	Pasture.	134	4·241	Arable, &c.
84	·097	Garden, &c.	135	9·020	Arable, &c.
85	5·797	Pasture.	136	2·785	Pasture, &c.
86	1·177	Farmsteading, &c.	137	1·531	Wood.
87	4·398	Arable.	138	1·675	Wood.
88	·432	Road.	139	2·703	Pasture.
89	5·737	Arable.	140	·998	Rough pasture, &c.
90	1·294	Pasture.	141	2·051	Wood.
91	1·889	Arable.	142	5·373	Arable, &c.
92	·346	Road.	143	6·443	Arable, &c.
93	3·304	Pasture.	144	5·836	Arable, &c.
94	2·495	Arable.	145	5·702	Arable, &c.
95	·234	Farmsteading, &c.	146	5·379	Pasture, &c.
96	·813	Arable.	147	4·607	Arable, &c.
97	5·846	Arable, &c.	148	2·329	Pasture, &c.
98	·405	Road.	149	.873	Road.
99	3·876	Arable, &c.	150	9·221	Arable.
100	·843	Wood.	151	·087	Sheds and yards.
101	4·420	Arable, &c.	152	1·714	Arable.
102	·753	Wood.	153	1·718	Pasture.
103	4·686	Pasture.	154	2·926	Rough pasture.
104	5·359	Arable.	155	2·696	Pasture.
105	·667	Farmsteading.	156	7·360	Arable.
106	3·968	Pasture.	157	1·020	Wood, &c.
107	1·145	Pasture.	158	2·625	Arable.
108	2·121	Wood.	159	3·720	Pasture.
109	6·471	Arable, &c.	160	7·739	Arable, &c.
110	1·927	Wood.	161	5·018	Arable, &c.
111	5·921	Arable, &c.	162	·514	Wood.
112	3·269	Arable, &c.	163	5·882	Arable.
113	5·533	Arable, &c.	164	3·695	Arable.
114	2·709	Wood.	165	1·977	Arable.
115	·653	Pasture.	166	2·912	Pasture.
116	1·354	Arable.	167	3·504	Arable, &c.
117	·843	Marsh.	168	3·881	Pasture.
118	5·634	Wood.	169	1·088	Wood.
119	1·211	Wood.	170	1·497	Farmsteading, &c.
120	2·863	Pasture, &c.	171	·631	Road.
121	4·910	Pasture.	172	1·581	Arable, &c.
122	6·817	Arable, &c.	173	4·916	Arable, &c.
123	·940	Wood.	174	5·906	Arable.
124	2·695	Pasture.	175	3·002	Pasture, &c.
125	·634	Wood.	176	2·020	Arable.
126	6·972	Pasture.	177	3·187	Wood.
127	6·898	Pasture.	178	4·318	Pasture.
128	15·632	Pasture, &c.	179	3·024	Pasture.
128a	2·130	Wood.	180	·523	Wood.
129	2·195	Pasture, &c.	181	·586	Wood.

Digitized by Google

No. on Plan.	Area in Acres.	Remarks.	No. on Plan.	Area in Acres.	Remarks.
182	5·138	Pasture.	234	2·180	Arable.
183	6·153	Arable.	235	1·048	Pasture.
184	·430	Wood.	236	2·341	Arable.
185	4·701	Rough pasture, &c.	237	1·078	Wood.
186	2·533	Rough pasture, &c.	238	4·728	Arable.
187	·384	Wood.	239	5·414	Arable.
188	2·132	Pasture.	240	3·358	Pasture.
189	1·382	Wood.	241	·809	Farmsteading, &c.
190	4·160	Wood.	242	·934	Rough pasture.
191	6·179	Pasture.	243	6·870	Arable.
192	4·383	Pasture.	244	2·464	Wood.
193	59·985	Wood.	245	4·807	Arable.
194	4·595	Pasture.	246	·444	Water.
195	3·737	Pasture.	247	1·900	Arable, &c.
196	·649	Houses, gardens, &c.	248	·469	Road.
197	2·512	Rough pasture.	249	3·657	Arable.
198	11·041	Wood.	250	3·767	Arable.
199	14·186	Pasture.	251	12·507	Pasture.
200	·621	Willows.	252	2·770	Wood.
201	·615	Road.	253	33·127	Pasture, &c. (ornamental ground).
202	·214	Wood.			
203	6·141	Pasture.	254	2·436	Wood.
204	2·340	Pasture.	255	4·293	Pasture.
205	6·377	Pasture, &c.	256	1·628	Farmsteading, &c.
206	10·375	Pasture.	257	2·268	Pasture, &c. (ornamental ground).
207	3·689	Wood.			
208	1·282	Pasture.	258	10·821	Pasture, &c. (ornamental ground).
209	6·896	Pasture.			
210	·899	Wood.	259	5·781	Houses, gardens, ornamental ground, &c.
211	6·128	Wood.			
212	2·623	Pasture.			
213	1·857	Pasture.	260	1·940	Wood, &c.
214	·100	Sheds and yard.	261	4·703	Wood, &c.
215	4·371	Arable.	262	·966	Wood.
216	·234	House and garden.	263	1·325	Arable, &c.
217	·422	Orchard.	264	·394	Road.
218	1·436	Pasture.	265	·040	Pasture.
219	2·633	Arable.	266	2·469	Road.
220	3·597	Arable.	267	1·224	Wood.
221	2·399	Pasture.	268	1·544	Farmsteading, &c.
222	5·310	Arable.	269	26·594	Arable.
223	10·353	Arable.	270	5·506	Arable.
224	5·933	Arable.	271	2·572	Pasture.
225	1·926	Pasture.	272	·234	Water.
226	2·773	Pasture.	273	·079	Sheds and yard.
227	3·856	Arable.	274	1·827	Pasture.
228	·232	Houses and garden.	275	2·573	Pasture.
229	2·576	Arable.	276	3·071	Arable.
230	4·221	Arable, &c.	277	2·229	Pasture.
231	·809	Wood.	278	7·602	Wood.
232	2·560	Arable.	279	1·558	Wood.
233	5·781	Arable, &c.	280	4·517	Arable.

Digitized by Google

No. on Plan.	Area in Acres.	Remarks.	No. on Plan.	Area in Acres.	Remarks.
281	11·247	Arable.	330	1·014	Houses, garden, &c.
282	5·750	Wood.	331	1·426	Pasture.
283	4·797	Arable.	332	·768	Pasture.
284	15·189	Wood, &c.	333	2·291	Pasture.
285	·196	Wood.	334	·222	Wood.
285a	·102	Wood.	335	·242	Water.
286	7·554	Arable.	336	·765	Wood.
287	3·077	Pasture.	337	·405	Wood.
288	3·639	Pasture.	338	·081	Wood.
289	4·526	Arable.	339	2·402	Pasture.
290	1·225	Wood.	340	3·962	Garden.
291	12·134	Arable.	341	·357	House, garden, &c.
292	·940	Wood.	342	1·704	Pasture.
293	·081	Wood.	343	2·884	Houses, gardens, &c.
294	·194	Wood.	344	·800	Church and graveyard.
295	2·862	Wood.			
296	·372	Wood.	345	8·568	Pasture.
297	5·929	Rough pasture, &c.	346	·091	House and garden.
298	9·069	Arable.	347	3·198	Houses, gardens, &c.
299	1·794	Pasture.	348	·753	Houses, gardens, &c.
300	2·292	Pasture.	349	·886	Pasture.
301	2·260	Pasture.	350	2·194	Pasture.
302	1·695	Pasture.	351	2·123	Pasture.
303	·886	Pasture.	352	·650	Wood.
304	·291	Wood.	353	3·616	Pasture.
305	5·197	Pasture.	354	1·972	Pasture.
306	5·418	Rough pasture, &c.	355	1·708	Pasture.
307	1·038	Wood.	356	1·243	Pasture.
308	4·669	Wood.	357	3·339	Houses, gardens, &c.
309	6·393	Pasture.	358	1·682	Pasture.
310	2·821	Wood.	359	1·435	Pasture.
311	1·552	Pasture, &c.	360	24·149	Road.
312	5·557	Arable.	361	1·972	Pasture.
313	·347	Road.	362	·576	Road.
314	3·331	Road.	363	·884	Arable.
315	6·457	Pasture.	364	·870	Pasture.
316	2·652	Pasture, &c.	365	·622	House, garden, &c.
316a	·443	Orchard, &c.	366	·934	Pasture.
317	·271	House, shed, garden, &c.	367	·945	Pasture, &c.
			368	·453	Rough pasture.
318	1·928	Pasture.	369	2·422	Pasture.
319	5·394	Arable.	370	2·683	Arable.
320	·475	Wood, &c.	371	·903	Pasture.
321	1·323	Wood, &c.	372	2·849	Pasture.
322	2·186	Pasture.	373	6·093	Arable.
323	4·358	Arable.	374	4·939	Pasture.
324	5·596	Arable.	375	·262	House and garden.
325	3·121	Pasture.	376	1·643	Pasture.
326	2·462	Pasture.	377	4·035	Arable.
327	·801	Houses, garden, &c.	378	2·364	Pasture.
328	·944	Orchard.	379	1·727	Arable.
329	7·917	Pasture.	380	4·509	Pasture.

Digitized by Google

No. on Plan.	Area in Acres.	Remarks.	No. on Plan.	Area in Acres.	Remarks.
381	6·724	Arable.	433	5·406	Arable.
382	·895	Farmsteading, &c.	434	6·728	Arable.
383	2·531	Pasture.	435	·873	Wood.
384	2·280	Pasture.	436	13·185	Arable.
385	3·850	Pasture.	437	1·587	Wood.
386	5·725	Arable.	438	14·573	Arable.
387	1·109	Pasture.	439	1·327	Wood, &c.
388	2·338	Pasture.	440	3·541	Arable.
389	4·346	Arable.	441	5·062	Arable, &c.
390	7·143	Arable.	442	1·841	Wood, &c.
391	7·151	Arable.	443	1·481	Arable.
392	1·440	Pasture, &c.	444	·487	Farmsteading, &c.
393	1·414	Pasture, &c.	445	2·362	Pasture.
394	4·586	Arable.	446	·943	Pasture, &c.
395	6·657	Pasture.	447	·280	Wood.
396	1·552	Wood, &c.	448	8·585	Wood, &c.
397	3·887	Arable.	449	·829	Wood, &c.
398	2·723	Pasture.	450	3·862	Arable.
399	4·713	Arable.	451	2·527	Arable.
400	2·992	Arable, &c.	452	2·272	Pasture.
401	·423	Road.	453	2·952	Pasture.
402	5·506	Arable.	454	·926	Rough pasture.
403	3·220	Arable.	455	7·008	Arable.
404	3·847	Arable.	456	3·346	Road.
405	7·232	Arable.	457	·968	Pasture.
406	2·244	Arable.	458	5·679	Arable.
407	8·484	Arable.	459	2·403	Arable.
408	7·417	Arable.	460	·505	Wood, &c.
409	4·552	Arable.	461	4·717	Arable.
410	·701	Wood.	462	5·693	Arable.
411	1·013	Garden, &c.	463	3·303	Arable.
412	7·392	Arable.	464	3·446	Arable.
413	3·921	Pasture.	465	4·691	Pasture.
414	3·565	Pasture.	466	·776	Farmsteading, &c.
415	3·271	Arable.	467	5·244	Arable.
416	4·515	Arable.	468	2·633	Arable, &c.
417	·190	House and garden.	469	·688	Road.
418	1·389	Pasture.	470	3·634	Pasture.
419	·481	Farmsteading.	471	5·218	Arable.
420	·268	Sheds, stackyard, &c.	472	·843	Wood.
421	10·240	Arable.	473	4·886	Arable.
422	7·546	Arable.	474	3·112	Pasture.
423	·421	Wood.	475	1·686	Farmsteading, &c.
424	6·648	Arable.	476	4·642	Arable, &c.
425	7·067	Arable.	477	·509	Road.
426	1·536	Wood.	478	1·569	Pasture.
427	5·023	Arable, &c.	479	1·698	Road.
428	·351	Wood.	480	3·179	Arable.
429	2·707	Pasture.	481	4·035	Pasture.
430	3·290	Wood.	482	3·310	Arable.
431	3·220	Wood, &c.	483	5·932	Arable.
432	·818	Wood, &c.	483a	·230	Orchard.

Digitized by Google

No. on Plan.	Area in Acres.	Remarks.	No. on Plan.	Area in Acres.	Remarks.
484	2·483	Arable.	535	1·163	Farmsteading, &c.
485	5·453	Arable.	536	·641	Pasture, &c.
486	3·212	Arable.	537	5·573	Pasture.
487	2·594	Arable.	538	4·547	Pasture, &c.
488	3·056	Pasture.	539	1·277	Pasture, &c.
488a	·507	Farmsteading, &c.	540	5·710	Arable, &c.
489	8·066	Arable.	541	·311	Road.
490	6·008	Arable.	542	4·002	Pasture, &c.
491	·381	House, garden, &c.	543	1·271	Wood.
492	3·534	Pasture, &c.	544	1·413	Wood.
493	·208	Wood.	545	3·419	Pasture, &c.
494	·260	Wood.	546	·680	Wood.
495	5·825	Arable.	547	3·733	Wood.
496	1·514	Arable.	548	·612	Road.
497	2·392	Arable.	549	7·108	Pasture.
498	3·459	Arable.	550	5·804	Pasture.
499	·531	Wood.	551	·805	Farmsteading, &c.
500	4·980	Wood.	552	·469	Waste.
501	·564	Pasture.	553	1·281	Pasture.
502	15·217	Arable.	554	2·479	Pasture.
503	3·310	Arable.	555	·102	Wood.
504	14·208	Road.	556	5·607	Arable, &c.
505	·200	Road.	557	·664	Pasture.
506	·763	Pasture.	558	5·978	Arable.
507	·801	Farmsteading, &c.	559	4·037	Arable.
508	2·498	Pasture.	560	3·524	Pasture, &c.
509	11·546	Arable.	561	4·997	Pasture, &c.
510	3·678	Arable.	562	7·160	Arable.
511	3·304	Pasture.	563	6·352	Pasture, &c.
512	·427	Houses and garden.	564	1·817	Road.
513	4·296	Arable.	565	·185	Rough pasture.
514	·964	Pasture.	566	2·032	Wood.
515	4·208	Pasture, &c.	567	5·639	Arable, &c.
516	3·354	Pasture, &c.	568	3·871	Arable, &c.
517	6·694	Arable, &c.	569	2·703	Wood.
518	5·282	Arable.	570	4·340	Arable.
519	1·094	Wood.	571	5·019	Arable.
520	·480	Wood.	572	5·572	Arable.
521	5·714	Wood.	573	1·255	Wood.
522	1·222	Wood.	574	2·371	Pasture.
523	11·930	Arable, &c.	575	5·637	Pasture, &c.
524	2·457	Wood.	576	·109	Wood.
525	8·735	Arable.	577	·443	Wood.
526	9·339	Arable.	578	·168	Wood.
527	5·432	Arable.	579	6·751	Arable, &c.
528	2·718	Road, &c.	580	2·602	Pasture.
529	5·793	Arable, &c.	581	·345	Wood, &c.
530	5·694	Arable, &c.	582	5·450	Pasture.
531	1·195	Farmsteading, &c.	583	1·498	Wood, &c.
532	9·638	Pasture.	584	3·679	Pasture.
533	7·061	Pasture.	585	·863	Pasture, &c.
534	2·970	Arable.	586	2·037	Pasture.

Digitized by Google

No. on Plan.	Area in Acres.	Remarks.	No. on Plan.	Area in Acres.	Remarks.
587	3·238	Pasture, &c.	639	5·196	Wood.
588	1·228	Pasture.	640	7·317	Wood.
589	·848	Farmsteading, &c.	641	4·630	Pasture, &c.
590	1·378	Pasture.	642	4·025	Pasture, &c.
591	2·916	Wood.	643	3·156	Pasture, &c.
592	8·575	Pasture.	644	1·673	Wood.
593	2·682	Pasture, &c.	645	4·378	Pasture, &c.
594	6·963	Pasture, &c.	646	·439	Farmsteading, &c.
595	2·911	Pasture.	647	3·106	Pasture, &c.
596	5·093	Rough pasture.	648	2·106	Pasture, &c.
597	3·973	Wood.	649	4·722	Arable, &c.
598	·849	Wood.	650	5·192	Pasture, &c.
599	1·850	Rough pasture.	651	2·604	Pasture.
600	5·220	Pasture.	652	1·747	Pasture.
601	11·569	Wood.	653	·801	Houses, garden, &c.
602	2·831	Wood.	654	3·419	Pasture, &c.
603	4·053	Rough pasture.	655	1·970	Pasture, &c.
604	·608	Wood.	656	1·112	House, garden, &c.
605	3·655	Pasture, &c.	657	5·306	Arable, &c.
606	2·667	Wood.	658	3·643	Arable, &c.
607	1·798	Pasture, &c.	659	2·273	Arable, &c.
608	·160	Wood, &c.	660	5·902	Pasture.
609	7·855	Wood.	661	·953	Farmsteading, &c.
610	7·157	Wood.	662	1·255	Pasture.
611	2·273	Wood.	663	6·639	Pasture, &c.
612	6·181	Arable.	664	2·098	Wood.
613	3·196	Wood.	665	·657	Wood.
614	6·714	Wood.	666	10·129	Ewhurst Green.
615	1·096	Wood.	667	·291	Water.
616	17·723	Arable.	668	1·224	Houses, gardens, &c.
617	1·371	Wood.	669	3·263	Arable.
618	4·068	Wood.	670	5·766	Wood.
619	3·469	Wood.	671	1·382	Houses, gardens, &c.
620	9·162	Wood.	672	5·741	Arable, &c.
621	7·159	Pasture.	673	5·970	Arable, &c.
622	·238	Wood.	674	7·232	Arable, &c.
623	4·609	Wood.	675	6·070	Wood.
624	6·111	Wood.	676	2·719	Arable, &c.
625	2·086	Orchard.	677	4·878	Pasture.
626	1·116	Orchard.	678	·500	Wood.
627	1·614	Pasture.	679	·775	Rough pasture.
628	1·594	Farmsteading, &c.	680	7·279	Arable.
629	8·092	Pasture, &c.	681	·613	Farmsteading, &c.
630	4·609	Rough pasture, &c.	682	1·960	Wood.
631	2·355	Wood, &c.	683	3·520	Wood.
632	4·430	Pasture.	684	2·275	Pasture.
633	3·716	Wood.	685	5·051	Wood.
634	5·691	Wood.	686	4·037	Road.
635	2·638	Rough pasture, &c.	687	1·531	Wood.
636	9·690	Wood.	688	2·395	Arable, &c.
637	3·039	Wood.	689	3·382	Arable, &c.
638	3·596	Wood.	690	2·148	Pasture, &c.

Digitized by Google

No. on Plan.	Area in Acres.	Remarks.	No. on Plan.	Area in Acres.	Remarks.
691	6·699	Arable.	743	4·929	Arable, &c.
692	3·828	Arable, &c.	744	2·477	Arable.
693	·817	Road, &c.	745	5·801	Pasture.
694	2·270	Wood.	746	2·289	Pasture.
695	3·621	Arable, &c.	747	3·748	Rough pasture.
696	1·201	Farmsteading, &c.	748	1·666	Pasture.
697	·101	Houses and yards.	749	·192	Pond.
698	4·793	Wood.	750	1·509	Pasture, &c.
699	5·016	Arable, &c.	751	·698	Farmsteading, &c.
700	8·615	Arable, &c.	752	·589	Pasture, &c.
701	6·164	Arable, &c.	753	4·177	Arable, &c.
702	4·052	Arable, &c.	754	4·761	Arable, &c.
703	2·585	Arable, &c.	755	12·249	Arable, &c.
704	3·370	Pasture, &c.	756	2·782	Arable.
705	1·984	Pasture, &c.	757	2·441	Arable, &c.
706	·961	Wood.	758	2·463	Arable, &c.
707	·551	Wood.	759	1·416	Wood, &c.
708	4·179	Arable.	760	6·805	Arable, &c.
709	2·202	Wood.	761	2·441	Arable, &c.
710	1·499	Wood.	762	3·027	Arable, &c.
711	3·553	Arable, &c.	763	3·592	Pasture, &c.
712	1·728	Pasture, &c.	764	5·495	Arable, &c.
713	4·709	Arable, &c.	765	5·485	Arable, &c.
714	2·149	Wood.	766	5·844	Arable, &c.
715	5·191	Arable, &c.	767	2·766	Arable, &c.
716	4·828	Arable.	768	·071	Sheds and yard.
717	6·495	Arable.	769	4·266	Pasture, &c.
718	3·906	Arable, &c.	770	3·382	Pasture, &c.
719	3·162	Pasture, &c.	771	1·935	Arable, &c.
720	2·338	Wood.	772	1·248	Pasture, &c.
721	5·707	Arable, &c.	773	3·858	Pasture, &c.
722	4·627	Arable, &c.	774	·849	Farmsteading, &c.
723	1·656	Arable, &c.	775	·769	Pasture, &c.
724	1·490	Pasture, &c.	776	4·289	Arable, &c.
725	5·531	Arable, &c.	777	6·823	Arable, &c.
726	3·762	Arable, &c.	778	2·312	Pasture, &c.
727	10·893	Arable, &c.	779	9·879	Arable, &c.
728	6·839	Arable, &c.	780	4·265	Arable, &c.
729	8·764	Arable, &c.	781	6·579	Wood.
730	·507	Pasture, &c.	782	7·588	Wood.
731	1·355	Farmsteading, &c.	783	·439	Wood.
732	4·648	Pasture.	784	7·694	Wood.
733	10·479	Arable, &c.	785	21·939	Wood.
734	2·111	Arable, &c.	786	25·259	Wood.
735	9·555	Arable, &c.	787	3·389	Wood.
736	2·550	Pasture.	788	6·157	Wood.
737	·950	Pasture.	789	3·221	Arable, &c.
738	1·830	Road.	790	3·397	Wood.
739	5·648	Arable.	791	3·854	Wood.
740	·830	Wood.	792	2·868	Pasture, &c.
741	2·708	Arable, &c.	793	·567	House, sheds, orchard, &c.
742	4·113	Arable, &c.			

Digitized by Google

No. on Plan.	Area in Acres.	Remarks.	No. on Plan.	Area in Acres.	Remarks.
794	·561	Pasture.	846	7·739	Houses, gardens, ornamental ground, &c.
795	2·102	Wood.			
796	5·940	Wood.			
797	10·472	Wood.	847	4·673	Wood.
798	4·985	Pasture, &c.	848	·438	Road.
799	4·755	Arable, &c.	849	1·387	Farmsteading, &c.
800	8·522	Arable, &c.	850	1·867	Orchard.
801	3·883	Pasture, &c.	850a	2·215	Wood.
802	8·986	Arable, &c.	851	·468	Road.
803	2·071	Road, &c.	852	·932	Marsh.
804	4·909	Arable, &c.	853	·146	Houses and yard.
805	6·779	Arable, &c.	854	33·099	Wood, &c.
806	9·694	Arable, &c.	855	9·425	Arable, &c.
807	4·362	Arable, &c.	856	5·804	Arable, &c.
808	3·706	Arable, &c.	857	4·226	Arable, &c.
809	1·456	Pasture.	858	1·377	Wood.
810	4·578	Arable, &c.	859	4·883	Wood.
811	6·244	Arable, &c.	860	2·205	Wood.
812	·931	Wood.	861	·178	House, garden, &c.
813	4·945	Wood.	862	4·102	Wood.
814	10·865	Arable, &c.	863	5·362	Wood.
815	2·176	Pasture, &c.	864	5·987	Wood.
816	1·245	Farmsteading, &c.	865	1·925	Wood.
817	3·536	Pasture, &c.	866	4·003	Wood.
818	4·624	Arable, &c.	867	5·585	Pasture, &c.
819	2·892	Pasture, &c.	868	2·486	Wood.
820	8·435	Wood.	869	·603	Farmsteading, &c.
821	7·323	Arable, &c.	870	3·370	Pasture, &c.
822	2·920	Wood.	871	2·564	Wood.
823	·938	Wood.	872	8·070	Wood.
824	8·271	Arable, &c.	873	3·674	Pasture, &c.
825	1·950	Pasture, &c.	874	2·974	Pasture, &c.
826	1·350	Farmsteading, &c.	875	·567	Wood, &c.
827	·789	Orchard, &c.	876	3·176	Pasture, &c.
828	4·632	Arable, &c.	877	3·589	Pasture, &c.
829	9·133	Wood.	878	·225	Wood.
830	1·816	Road, &c.	879	5·522	Pasture.
831	32·972	Arable, &c.	880	·538	Rough pasture, &c.
832	13·390	Wood.	881	2·175	Pasture, &c.
833	2·908	Wood.	882	·320	House, shed, garden, &c.
834	1·387	Wood.	883	·208	Wood.
835	2·218	Wood.	884	3·323	Pasture, &c.
836	·390	Houses, garden, &c.	885	6·147	Pasture, &c.
837	5·407	Wood.	886	7·088	Pasture, &c.
838	3·787	Pasture, &c.	887	2·685	Rough pasture, &c.
839	2·652	Pasture, &c.	888	5·780	Pasture, &c.
840	·507	House and gardens.	889	4·405	Pasture, &c.
841	·290	House, garden, &c.	890	1·876	Wood.
842	4·810	Pasture.	891	·266	Road.
843	3·934	Wood.	892	·431	Wood.
844	27·832	Pasture, &c.	893	·949	Wood.
845	6·276	Wood.	894	·854	Wood.

Digitized by Google

No. on Plan.	Area in Acres.	Remarks.	No. on Plan.	Area in Acres.	Remarks.
895	·840	Wood.	946	6·029	Pasture, &c.
896	5·764	Arable, &c.	947	·935	Wood.
897	·346	Pasture, &c.	948	19·265	Wood.
898	·803	Pasture, &c.	949	·120	Garden.
899	3·783	Wood.	950	·290	House, gardens, &c.
900	6·467	Arable.	951	·816	Pasture.
901	7·910	Arable, &c.	952	4·813	Pasture.
902	·846	Wood.	953	50·611	Wood.
903	1·859	Pasture.	954	13·570	Road.
904	1·459	Pasture.	955	9·776	Wood.
905	·100	Wood.	956	8·733	Wood.
906	5·317	Wood.	957	2·642	Pasture, &c.
907	3·300	Wood.	958	1·435	Pasture, &c.
908	·062	Wood.	959	11·984	Wood.
909	4·147	Wood.	960	2·597	Pasture, &c.
910	6·955	Arable, &c.	961	1·188	Pasture.
911	6·330	Arable.	962	4·684	Pasture.
912	4·386	Wood and rough pasture.	963	·898	Arable, &c.
			964	4·892	Arable, &c.
913	3·243	Wood.	965	3·743	Arable, &c.
914	6·120	Wood.	966	4·152	Arable, &c.
915	12·422	Wood.	967	7·486	Wood.
916	·218	Wood.	968	3·971	Arable, &c.
917	2·484	Pasture.	969	26·282	Wood, &c.
918	2·437	Arable.	970	11·192	Wood.
919	1·889	Pasture, &c.	971	·399	Road.
920	2·772	Wood.	972	9·798	Wood.
921	3·828	Wood.	973	12·799	Wood.
922	4·537	Arable, &c.	974	·236	Water.
923	1·176	Wood.	975	4·294	Rough pasture, &c.
924	7·489	Wood.	976	·836	Wood.
925	5·086	Arable, &c.	977	11·443	Arable.
926	·101	Wood.	978	1·975	Farmsteading, &c.
927	·449	Wood.	979	2·288	Arable.
928	1·062	Farmsteading, &c.	980	·789	Rough pasture.
929	1·234	Pasture, &c.	981	5·207	Pasture, &c.
930	1·815	Wood.	982	6·186	Wood.
931	7·154	Arable, &c.	983	·924	Wood.
932	5·789	Arable, &c.	984	3·720	Arable.
933	1·181	Rough pasture.	985	·709	Wood.
934	3·253	Wood.	986	3·740	Arable, &c.
935	·479	Houses, garden, &c.	987	·204	Wood.
936	3·651	Wood.	988	4·615	Pasture, &c.
937	·779	Wood.	989	5·558	Arable, &c.
938	4·726	Arable, &c.	990	1·057	Wood.
939	·250	Road.	991	7·126	Pasture, &c.
940	4·699	Arable.	991a	·174	Wood.
941	3·102	Wood.	992	2·578	Wood.
942	3·664	Pasture, &c.	993	6·779	Arable.
943	·814	Wood.	994	·939	Wood.
944	7·105	Pasture, &c.	995	9·989	Arable.
945	7·414	Pasture, &c.	996	2·766	Wood.

Digitized by Google

No. on Plan.	Area in Acres.	Remarks.	No. on Plan.	Area in Acres.	Remarks.
997	·906	Wood.	1046	37·180	Pasture, &c. (ornamental ground).
998	5·197	Pasture, &c.			
999	·448	Wood.	1047	·350	Road.
1000	·796	Wood.	1048	2·819	Houses, garden, &c.
1001	12·314	Arable.	1049	13·883	Arable, &c.
1002	4·303	Wood.	1050	1·477	Pasture, &c.
1002a	7·132	Wood.	1051	10·547	Arable, &c.
1003	1·556	Wood.	1052	·331	Water.
1004	8·134	Wood.	1053	2·224	House, sheds, garden, &c.
1005	5·186	Arable, &c.			
1006	·803	Wood.	1054	9·989	Arable.
1007	9·321	Pasture, &c.	1055	6·664	Arable.
1008	4·512	Pasture, &c.	1056	2·733	Arable, &c.
1009	·737	Pasture, &c.	1057	6·114	Arable.
1010	128·263	Wood.	1058	8·200	Arable, &c.
1012	10·957	Pasture, &c. (ornamental ground).	1059	15·300	Arable, &c.
			1060	6·211	Arable, &c.
1013	7·764	Pasture, &c. (ornamental ground).	1061	1·754	Wood.
			1062	4·906	Arable, &c.
1014	·661	Wood.	1063	3·584	Arable, &c.
1015	7·211	Pasture, &c.	1064	6·248	Arable, &c.
1016	12·749	Pasture, &c. (ornamental ground).	1065	5·685	Arable, &c.
			1066	3·601	Wood.
1017	6·652	Road.	1067	7·580	Arable.
1018	13·211	Pasture, &c. (ornamental ground).	1068	7·749	Arable, &c.
			1069	11·283	Arable, &c.
1020	·616	Arable.	1070	5·771	Arable, &c.
1021	8·431	Wood.	1071	3·964	Arable, &c.
1022	·287	Wood.	1072	·102	Sheds and yard.
1023	1·320	Pasture, &c.	1073	4·661	Pasture, &c.
1024	·419	Houses, garden, &c.	1074	2·484	Pasture, &c.
1025	13·644	Wood.	1075	6·648	Arable, &c.
1026	8·398	Pasture, &c.	1076	13·869	Arable, &c.
1027	10·035	Arable, &c.	1077	·515	Arable, &c.
1028	3·343	Wood.	1078	4·691	Arable, &c.
1029	10·299	Wood.	1079	1·641	Pasture, &c.
1030	·709	Road.	1080	1·451	Pasture, &c.
1031	1·320	Wood.	1081	2·141	Pasture, &c.
1032	15·077	Pasture, &c.	1082	·808	Wood.
1033	19·351	Arable, &c.	1083	3·134	Pasture, &c.
1034	·909	Wood.	1084	1·206	Road, &c.
1035	7·131	Arable, &c.	1085	7·535	Arable, &c.
1036	5·711	Arable, &c.	1086	7·063	Arable, &c.
1037	4·083	Pasture, &c.	1087	6·197	Arable, &c.
1038	1·921	Pasture, &c.	1088	·500	Farmsteading, &c.
1039	8·568	Pasture, &c.	1089	2·112	Pasture, &c.
1040	1·069	Pasture, &c.	1090	1·797	Pasture, &c.
1041	1·248	Farmsteading, &c.	1091	·433	Wood, &c.
1042	3·577	Pasture, &c.	1092	4·090	Pasture, &c.
1043	2·122	Wood.	1093	6·618	Arable, &c.
1044	2·333	Pasture, &c.	1094	·998	Wood, &c.
1045	·100	House and garden.	1095	2·313	Arable, &c.

Digitized by Google

No. on Plan.	Area in Acres.	Remarks.	No. on Plan.	Area in Acres.	Remarks.
1096	15·882	Arable, &c.	1146	·660	Pasture, &c.
1097	22·351	Arable, &c.	1147	·166	Wood.
1098	·377	Wood.	1148	2·927	Pasture, &c.
1099	6·686	Arable, &c.	1149	7·126	Pasture, &c.
1100	2·209	Arable.	1150	8·540	Arable, &c.
1101	2·457	Arable.	1151	11·292	Wood.
1102	5·794	Arable, &c.	1152	6·966	Arable, &c.
1103	8·166	Arable, &c.	1153	·339	Wood.
1104	20·616	Arable, &c.	1154	4·698	Arable, &c.
1105	15·528	Pasture, &c. (ornamental ground).	1155	3·720	Pasture, &c.
			1156	2·217	Arable, &c.
1106	3·078	Wood.	1157	2·805	Rough pasture, &c.
1107	10·185	Arable, &c.	1158	6·565	Wood.
1108	8·333	Arable, &c.	1159	6·697	Arable, &c.
1109	·973	Wood.	1160	6·288	Arable, &c.
1110	1·035	Wood, &c.	1161	·335	Wood.
1111	7·668	Pasture, &c.	1162	5·997	Pasture, &c.
1112	5·885	Arable, &c.	1163	·096	Water.
1113	·667	Houses, gardens, &c.	1164	3·642	Farmsteading, &c.
1114	·240	Houses and orchard.	1165	6·284	Road.
1115	·445	Houses and gardens.	1166	1·441	Farmsteading, &c.
1116	2·326	Pasture, &c.	1167	·831	Orchard, &c.
1117	·169	House and garden.	1168	5·555	Pasture, &c.
1118	·148	Shed and yard.	1169	4·712	Pasture, &c.
1119	9·141	Arable, &c.	1170	5·924	Pasture, &c.
1120	8·694	Arable, &c.	1171	5·687	Arable, &c.
1120a	2·432	Pasture, &c.	1172	·941	Farmsteading, &c.
1121	6·694	Arable.	1173	·625	Rough pasture.
1122	6·793	Arable, &c.	1174	·098	Water.
1123	1·193	Houses, gardens, &c.	1175	3·672	Pasture, &c.
1124	4·679	Arable, &c.	1176	19·786	Arable, &c.
1125	7·701	Pasture, &c.	1177	·313	Rough pasture.
1126	·115	Water.	1178	·970	Wood.
1127	1·266	Farmsteading, &c.	1179	4·469	Pasture, &c.
1128	·110	Water.	1180	15·597	Arable, &c.
1129	5·904	Pasture, &c.	1181	3·503	Pasture, &c.
1130	·236	Orchard, &c.	1182	·432	Houses and gardens.
1131	5·500	Arable, &c.	1183	1·853	Pasture, &c.
1132	·080	Sheds and yard.	1184	·220	House, garden, &c.
1133	2·356	Houses, gardens, &c.	1185	·293	House and garden.
1134	8·554	Arable, &c.	1186	3·128	Arable, &c.
1135	17·574	Road.	1187	1·829	Pasture, &c.
1136	11·900	Arable, &c.	1188	3·865	Pasture, &c.
1137	·499	House, garden, &c.	1189	1·685	Pasture, &c.
1138	3·931	Arable, &c.	1190	4·262	Arable, &c.
1139	1·742	Pasture, &c.	1191	·474	Wood.
1140	5·112	Arable, &c.	1192	·569	Wood.
1141	7·947	Arable, &c.	1193	5·918	Arable, &c.
1142	8·678	Arable, &c.	1194	3·184	Arable.
1143	8·474	Arable, &c.	1195	9·550	Arable.
1144	3·577	Wood.	1196	4·823	Wood.
1145	7·660	Arable, &c.	1197	9·332	Pasture, &c.

Digitized by Google

No. on Plan.	Area in Acres.	Remarks.
1198	4·382	Wood.
1199	3·600	Wood.
1200	9·329	Arable, &c.
1201	3·212	Arable, &c.
1202	10·771	Arable, &c.
1203	3·582	Wood.
1204	1·944	Pasture.
1205	·284	Orchard.
1206	2·477	Pasture.
1207	·114	Sheds and yard.
1208	8·791	Arable, &c.
1209	·170	Furze.
1210	·302	Pasture, &c.
1211	1·601	Wood.
1212	6·674	Arable, &c.
1213	8·069	Arable, &c.
1214	6·499	Arable, &c.
1215	·999	Pasture, &c.
1216	6·702	Road.
1217	·635	Houses and gardens.
1218	1·434	Pasture, &c.
1219	2·732	Arable, &c.
1220	3·052	Pasture, &c.
1221	3·218	Arable.
1222	2·702	Pasture.
1223	2·013	Road.
1224	2·512	Pasture, &c.
1225	9·493	Arable, &c.
1226	1·949	Pasture.
1227	·686	Houses, garden, &c.
1228	2·349	Farmsteading, &c.
1229	1·094	Orchard.
1230	2·486	Arable.
1231	4·942	Arable.
1232	8·302	Arable, &c.
1233	9·495	Arable, &c.
1234	7·748	Arable.
1235	3·472	Arable, &c.
1236	1·456	Pasture, &c.
1237	2·556	Arable, &c.
1238	·459	Houses and gardens.
1239	10·029	Arable, &c.
1240	2·480	Pasture, &c.
1241	1·411	Houses, gardens, &c.
1242	·112	House and garden.
1243	·302	Lodge, garden, &c.
1244	5·304	Arable, &c.
1245	3·450	Arable, &c.
1246	8·713	Arable, &c.
1247	·382	House, garden, &c.
1248	1·073	Pasture, &c.
1249	1·274	Pasture, &c.
1250	1·575	Pasture.
1251	·854	Pasture.
1252	6·222	Arable, &c.
1253	·102	Sheds, yards, &c.
1254	·196	Orchard, &c.
1255	9·904	Wood.
1256	3·143	Pasture, &c.
1257	9·139	Arable, &c.
1258	2·115	Pasture, &c.
	5418·750	

RECAPITULATION.

5282·938	Land.
2·389	Water.
133·423	Roads.
5418·750	Area of the Parish of Ewhurst, exclusive of the detached parts.

PARISH OF EWHURST
(Detached, No. 1).

Locally situated between the Parishes of Shere and Abinger.

1	1·905	Houses, ornamental ground, &c.
2	3·670	Pasture, &c.
3	1·152	Houses, gardens, &c.
4	·304	Water.
5	1·151	Road.
6	·223	House and garden.
7	3·377	Wood.
8	·586	House and garden.
9	·366	Nursery.
10	7·231	Arable.
11	4·284	Pasture, &c.
12	1·011	Wood.
13	1·276	Nursery.
14	2·452	Arable.
15	5·090	Pasture, &c.
16	6·920	Arable, &c.
17	·474	Wood.
	41·472	

Digitized by Google

RECAPITULATION.

40·017	Land.
·304	Water.
1·151	Roads.
41·472	Area of the Parish of Ewhurst (Detached, No. 1).

PARISH OF EWHURST (Detached, No. 2).

Locally situated between the Parishes of Wonersh and Albury.

No. on Plan.	Area in Acres.	Remarks.
1	·523	Arable.
2	3·643	Arable and brushwood.
3	3·553	Wood.
4	2·325	Wood.
5	1·903	Pasture.
6	4·477	Pasture.
7	2·076	Wood.
8	2·635	Pasture.
9	·435	Road.
10	·345	House, sheds, garden, and yard.
11	·328	Brushwood.
12	2·598	Arable.
13	2·963	Arable, &c.
14	·698	Road.
15	2·003	Arable.
16	3·911	Wood, pond, &c.
17	1·293	Arable.
18	2·680	Arable and brushwood.
19	2·983	Arable and brushwood.
20	1·690	Brushwood.
21	2·753	Arable and brushwood.
22	3·073	Pasture, brushwood, shed, and yard.
23	·209	Brushwood.
24	2·378	Pasture.
25	3·583	Arable and brushwood.
26	·338	Brushwood.
27	1·584	Pasture.
28	1·800	Brushwood.
29	15·123	Wood.
	73·903	

RECAPITULATION.

72·770	Land.
1·133	Roads.
73·903	Area of the Parish of Ewhurst (Detached, No. 2).

RECAPITULATION FOR THE PARISH.

5395·725	Land.
135·707	Roads.
2·693	Water.
5534·125	Total area of the Parish of Ewhurst, in the County of Surrey.

Digitized by Google

INDEX TO PLACES

IN THE

PARISH OF EWHURST.

COUNTY OF SURREY.

Name of Place.	No. of Sheet. 6-inch scale.	No. of Sheet. 25·344 in. scale.
Baynards Farm -	XXXIX.	16
	XLVI.	4
Baynards Park -	XXXIX.	16
Bostock's Farm -	"	12
Bramblehurst Farm	"	8
Buildings - -	XL.	9
Building Farm -	XXXIX.	12
Bungtore Cottage -	"	16
Cheapside - -	"	4
Clements Barn -	XLVI.	8
Coneyhurst Farm -	XXXIX.	"
Coophurst Farm -	XL.	5
Coverwood - -	XXXII.	16
Coverwood Farm -	"	"
Cox Green - -	XLVI.	5
Coxland Farm -	XXXIX.	12
Cranleylane End -	"	16
Duke's Farm -	XLVI.	8
Eastland Farm -	XL.	5
Ellen's Farm -	XLVI.	4
	XLVII.	1
Ellen's Gate -	XLVI.	4
Ellen's Green -	"	"
Ewhurst - -	XXXIX.	8
Ewhurst Green -	"	12
Garlands - -	"	8
Gasson Farm -	XXXII.	16
Germany Farm -	XL.	1
Glebe - -	XXXIX.	8
Godbridges - -	"	12
Gravett Farm -	"	4
Highedger Farm -	"	8
Hillhouse Farm -	XXXIX.	16
Holmbury - -	XL.	1
Isemongers Farm -	XXXIX.	4
Little Holt - -	"	"
Little Woolpit -	"	"
Lowerbreach Farm	XL.	9
Longhursthill Farm	XXXIX.	16
Loseley Farm -	"	8
Lower Sprout Farm - -	"	16
Magalee - -	"	4
Malquoits - -	"	"
Mapledrake Farm	"	8
Mascalls - -	"	"
Mascal Farm -	"	12
Maybanks - -	XLVI.	4
Mill Bottom -	XXXIX.	"
Moatedhouse Farm	XLVI.	"
Northbreach Farm	XL.	5
Oldhouse Farm -	XXXIX.	12
Paddingfold Farm	XLVI.	4
Parliament Farm -	XXXIX.	12
Pitch Hill - -	"	4
Radnor Warren -	"	"
Radnor Farm -	XL.	1
Redlands Farm -	XLVI.	4
Roundbeams Farm	XXXIX.	12
Sansoms Farm -	XLVI.	4
Sayers Croft -	XXXIX.	8

Digitized by Google

Name of Place.	No. of Sheet. 6-inch scale.	No. of Sheet. 25·344 in. scale.	Name of Place.	No. of Sheet. 6-inch scale.	No. of Sheet. 25·344 in. scale.
Shippen Hill -	XXXIX.	8	Tillhouse Farm -	XLVI.	4
Slithehurst Farm -	"	12			
Site of Ancient Glass Works -	"	16	Upper Sprout Farm - -	XXXIX.	16
Sommersbury Farm	"	12			
Sommersbury Wood	"	12, 16	Westland Farm -	"	8
	XL.	9, 13	Windgate Cottage	"	16
Swiss Cottage -	XXXIX.	4	Woolpit Farm -	"	4
St. Peter and St. Paul's Church (Rectory) - -	"	8	Woodland Farm -	"	8
			Yard Farm - -	"	"
The Rectory -	"	"			

PARISH OF EWHURST (Detached, No. 1).

Inholme - -	XXXIII.	13	Pitland Street -	XXXIII.	13

LONDON:
Printed by George E. Eyre and William Spottiswoode,
Printers to the Queen's most Excellent Majesty.
For Her Majesty's Stationery Office.

Digitized by Google

Digitized by Google

Digitized by Google

ORDNANCE SURVEY OF ENGLAND.

BOOK OF REFERENCE TO THE PLAN

OF PART OF THE

PARISH OF FARNHAM,

IN THE

COUNTY OF SURREY,

CONTAINING 1171.000 ACRES.

CHARLES, SIR HENRY JAMES, R.E., F.R.S., F.G.S., &c.,

SUPERINTENDENT OF THE ORDNANCE SURVEY.

PRINTED AT THE ORDNANCE SURVEY OFFICE, SOUTHAMPTON.

1861.

Price One Shilling.

Digitized by Google

Digitized by Google

ORDNANCE SURVEY OF ENGLAND.

BOOK OF REFERENCE TO THE PLAN

OF PART OF THE

PARISH OF FARNHAM,

IN THE

COUNTY OF SURREY,

CONTAINING 1121·509 ACRES.

COLONEL SIR HENRY JAMES, R.E., F.R.S., F.G.S., &c.,

SUPERINTENDENT OF THE ORDNANCE SURVEY.

PRINTED AT THE ORDNANCE SURVEY OFFICE, SOUTHAMPTON.

1861.

Price One Shilling.

Digitized by Google

Digitized by Google

Where a change occurs in the boundaries, the symbol [o—o] is used to shew the part at which the change takes place.

Digitized by Google

Digitized by Google

EXPLANATORY REMARKS.

The Scale of the Parish Plans is the 1-2500th of the actual length on the ground, and is equal to 25·344 inches to a mile, which is very approximately equal to one square inch to one acre, the square of 1·0018 inch being equal to one acre.

The length of each sheet is 1½ miles, and the width 1 mile, the area of each sheet is therefore 960 acres.

Each enclosure has a reference number to the area which is given in this Book.

The Braces (∫) on the plans are to indicate that the spaces so braced are included under the same reference number.

The Altitudes in feet above the Mean Level of the Sea are written thus—31·4.

The Scale of the Plans of the County is 6 inches to a mile, and each sheet contains the same area as 16 sheets of the Parish Plans. There is therefore a double reference number to each sheet, as VI. 9., the Roman Numerals referring to the County Plans, the Arabic Figures to the Parish Plans.

The following are the characters employed on the Ordnance Plans on the Scales of 1-2500, and 6 inches to a mile:—

County Names	C	Hundreds or Wards	W
Parishes	P	Townships	T
Extra Parochial	E	Division of Townships	T

Antiquities ..... ROMAN / Druidical or Saxon / Norman or Subsequent

The descriptions of the boundaries are shewn by the following initials:—

Centre of Stream	*C. S.*	Centre of Fence	*C. F.*
Centre of Road	*C. R.*	Top of Cop	*T. C.*
Side of Stream or Drain	*S. S.* or *S. D.*	Centre of Wall	*C. W.*
Root of Hedge	*R. H.*	Defaced	*Def.*
Face of Wall	*F. W.*	Track of Stream	*T. S.*
Undefined			*Und.*

Where a change occurs in the boundaries, the symbol [o—o] is used to shew the part at which the change takes place.

Digitized by Google

Digitized by Google

TABLE

FOR CONVERTING DECIMAL PARTS OF AN ACRE INTO ROODS AND PERCHES.

Perches.	0 Rood.	1 Rood.	2 Roods.	3 Roods.
0	0·000	0·250	0·500	0·750
1	0·006	0·256	0·506	0·756
2	0·012	0·262	0·512	0·762
3	0·019	0·269	0·519	0·769
4	0·025	0·275	0·525	0·775
5	0·031	0·281	0·531	0·781
6	0·037	0·287	0·537	0·787
7	0·044	0·294	0·544	0·794
8	0·050	0·300	0·550	0·800
9	0·056	0·306	0·556	0·806
10	0·062	0·312	0·562	0·812
11	0·069	0·319	0·569	0·819
12	0·075	0·325	0·575	0·825
13	0·081	0·331	0·581	0·831
14	0·087	0·337	0·587	0·837
15	0·094	0·344	0·594	0·844
16	0·100	0·350	0·600	0·850
17	0·106	0·356	0·606	0·856
18	0·112	0·362	0·612	0·862
19	0·119	0·369	0·619	0·869
20	0·125	0·375	0·625	0·875
21	0·131	0·381	0·631	0·881
22	0·137	0·387	0·637	0·887
23	0·144	0·394	0·644	0·894
24	0·150	0·400	0·650	0·900
25	0·156	0·406	0·656	0·906
26	0·162	0·412	0·662	0·912
27	0·169	0·419	0·669	0·919
28	0·175	0·425	0·675	0·925
29	0·181	0·431	0·681	0·931
30	0·187	0·437	0·687	0·937
31	0·194	0·444	0·694	0·944
32	0·200	0·450	0·700	0·950
33	0·206	0·456	0·706	0·956
34	0·212	0·462	0·712	0·962
35	0·219	0·469	0·719	0·969
36	0·225	0·475	0·725	0·975
37	0·231	0·481	0·731	0·981
38	0·237	0·487	0·737	0·987
39	0·244	0·494	0·744	0·994
40	0·250	0·500	0·750	1·000

N.B.—To convert Decimal Fractions of an Acre into Roods and Perches, multiply the decimal first by 4 and then by 40, preserving the same number of decimals in the product.

Example 1.

633·357 Acres.
4
1·428
40
A. R. P. 17·120
633 1 17 .....

Example 2.

527·013 Acres.
4
·052
40
A. R. P. 2·080
527 0 2 .....

Digitized by Google

Digitized by Google

PARISH OF FARNHAM,

IN THE

COUNTY OF SURREY.

No. of Sheet.	No. on Plan.	Area in Acres.	Description.
XX. 16.	1	292·680	Rough pasture, intrenchments, &c.
"	2	·420	Rough pasture.
"	3	·360	House & garden.
"	4	1·840	Rough pasture.
"	5	·695	Rough pasture.
"	6	·700	Rough pasture.
"	7	·735	Rough pasture.
"	8	·245	Houses, yard, & garden.
"	9	1·661	Rough pasture.
"	10	·250	Houses, garden, &c.
"	11	·890	Arable.
"	12	·368	Rough pasture, &c.
"	13	·956	Public road.
"	14	·303	Houses & garden.
"	15	·652	Rough pasture.
"	16	·705	Arable & houses.
"	17	·250	Arable, path, & house.
"	18	·450	Houses, gardens, &c.
"	19	·180	Rough pasture.
"	20	·228	Rough pasture.
"	21	·390	Public road.
"	22	·175	Rough pasture.
"	23	·363	Rough pasture.
"	24	·640	Arable.
"	25	·160	Arable & house.
"	26	·180	Arable.
"	27	·165	Arable.
"	28	·250	Houses & arable.
"	29	·430	Rough pasture.
"	30	·155	Houses & arable.
"	31	·535	Rough pasture.
"	32	·125	House & garden.
"	33	·260	House & arable.
"	34	·550	Public road.
"	35	·733	Rough pasture & gravel pit.
"	36	·495	House, garden, &c.
"	37	·798	Rough pasture & gravel pit.
"	38	·150	House, &c.
"	39	·283	House & garden.
"	40	·238	Arable.
		311·643	*Carried forward.*

Digitized by Google

No. of Sheet.	No. on Plan.	Area in Acres.	Description.
		311·643	*Brought forward.*
XX. 16.	41	·626	Houses & gardens.
,,	42	1·428	Houses, gardens, &c.
,,	43	3·630	Rough pasture & path.
,,	44	1·650	Houses, arable, & gravel pit.
,,	45	·590	House, garden, &c.
,,	46	·469	House. garden, &c.
,,	47	4·906	Rough pasture, intrenchment, &c.
,,	47a	·070	House, garden, &c.
XXI. 13.	48	95·460	Row Hill Copse, &c.
XX. 16.	48a	·248	Arable & trees.
XXI. 13.	48b	2·740	Public road.
,,	48c	1·986	Arable & half of stream.
XX. 16.	49	·200	Public road.
,,	50	·395	Public road.
,,	51	·620	Rough pasture & path.
,,	52	·705	Houses & rough pasture.
,,	53	1·185	Houses, gardens, &c.
,,	54	1·600	Houses, rough pasture, &c.
,,	55	·815	Houees, yards, gardens, &c.
,,	56	1·128	Rough pasture.
,,	57	·270	Public road.
,,	58	·315	Houses, yard, & garden.
,,	59	·330	Public road.
,,	60	·173	Waste.
,,	61	·325	House & gardens.
,,	62	·254	Public road.
,,	63	1·440	Arable.
,,	64	1·628	Rough pasture, paths, &c.
,,	65	·405	Houses, yards, garden, &c.
,,	66	·330	Gravel pit, &c.
,,	67	·315	Waste.
,,	68	1·055	Rough pasture.
,,	69	·568	Rough pasture.
,,	70	·218	Garden.
,,	71	·170	House & garden.
,,	72	·169	House & garden.
,,	73	·155	House & garden.
,,	74	·170	House & garden.
,,	75	·150	Arable.
,,	76	·505	Nursery.
,,	77	·185	House & garden.
,,	78	2·658	Rough pasture, gravel pits, &c.
,,	79	·568	Houses, garden, &c.
,,	80	·440	Public road.
,,	81	·241	Houses, &c.
,,	82	1·380	Public road.
,,	83	·196	Arable.
,,	84	·275	House, arable, &c.
,,	85	·712	House, arable, &c.
,,	86	1·525	Arable.
		449·219	*Carried forward.*

Digitized by Google

No. of Sheet.	No. on Plan.	Area in Acres.	Description.
		449·219	*Brought forward.*
XX. 16.	87	·817	Arable.
"	88	1·704	Arable.
"	88a	·508	Arable.
"	89	·069	House & garden.
"	90	·099	House & garden.
"	91	·092	House & garden.
"	92	·552	Arable.
"	93	·265	Arable.
"	94	·413	Arable.
"	95	·406	Arable.
"	96	1·421	Arable.
"	97	·607	House, arable, &c.
"	98	·538	Arable.
"	99	·221	Arable.
"	100	·264	Arable.
"	101	2·056	Arable.
"	102	·439	Arable.
"	103	·881	Arable.
"	104	·875	Arable.
"	105	·734	Arable.
"	106	·215	House, yard, &c.
"	107	5·656	Arable.
"	108	·093	Plantation.
"	109	2·318	Public road.
"	109a	1·031	House, arable, &c.
"	110	·357	Garden.
"	111	·454	Arable.
"	112	·055	House & garden.
"	113	·173	House & garden.
"	114	·138	Houses, yards, &c.
"	115	·896	Arable & brushwood.
"	116	1·256	Arable.
"	117	·804	Arable.
"	118	·690	Arable.
"	119	·286	Arable.
"	120	·725	Arable.
"	121	·514	Arable.
"	122	·362	Arable.
XXI. 13.	123	1·822	Arable, &c.
XX. 16.	124	·582	Arable.
"	125	·070	Houses & yard.
"	126	·247	House & garden.
"	127	·420	Arable.
"	128	·486	Arable.
"	129	·660	Arable.
"	130	·188	Arable.
"	131	·503	Arable.
"	132	·063	Shed, house, &c.
"	133	·045	Shed, house, &c.
"	134	1·841	Arable, &c.
		485·130	*Carried forward.*

Digitized by Google

No. of Sheet.	No. on Plan.	Area in Acres.	Description.
		485·130	*Brought forward.*
XX. 16.	135	·577	Arable, &c.
XXI. 13.	136	·361	Arable, &c.
"	137	·324	Arable, &c.
"	138	·868	Arable, &c.
XX. 16.	139	·393	Arable.
"	140	1·792	Public road.
"	141	·342	School House, garden, &c.
"	142	1·044	Arable.
"	143	1·095	Arable.
"	144	·472	Arable.
"	145	·898	Arable.
"	146	2·000	Arable.
"	147	·220	Houses & yard.
"	148	·255	Public road.
"	149	1·868	House, garden, gravel pit, &c.
"	150	1·145	House, arable, &c.
"	151	·820	House & garden.
"	152	·059	Arable.
"	153	·975	Houses, garden, &c.
"	154	1·630	Houses, garden, &c.
"	155	·183	Garden.
"	156	·244	House & garden.
"	157	·765	House & garden.
"	158	·670	House & garden.
"	159	·167	House & garden.
"	160	·125	Rough pasture, &c.
"	161	·435	Houses & garden.
"	162	2·335	Arable.
"	163	·227	Rough pasture & furze.
"	164	·145	Houses & garden.
"	165	·688	Arable.
"	166	·109	Garden.
"	167	·006	House.
"	168	·008	House.
"	169	·012	House.
"	170	·826	Arable.
"	171	·064	Garden.
"	172	·101	Garden.
"	173	·600	Houses, garden, road, &c.
"	174	·255	Arable.
"	175	·680	Houses & gardens.
"	176	·513	Houses & gardens.
"	177	·333	House & garden.
"	178	·021	House, &c.
"	179	·523	Arable.
"	180	·111	Occupation road.
"	181	·084	House & garden.
"	182	·010	House.
"	183	·626	Garden, &c.
"	184	·656	Arable, &c.
		513·790	*Carried forward.*

Digitized by Google

No. of Sheet.	No. on Plan.	Area in Acres.	Description.
		513·790	*Brought forward.*
XX. 16.	185	·214	Arable, &c.
"	186	·142	Arable.
"	187	·050	House, &c.
"	188	·116	House, &c.
"	189	·130	House & rough pasture.
"	190	2·563	House, rough pasture, &c.
"	191	·143	Rough pasture.
"	191a	·375	Public road.
"	192	·665	House, garden, &c.
"	193	·480	Arable.
"	194	2·370	Arable.
"	195	·138	House & garden.
"	196	·141	House & garden.
"	197	·231	Arable, &c.
"	198	·012	House.
"	199	·362	Arable.
"	200	·224	Arable.
"	201	·550	Arable.
"	202	·857	House & garden.
"	203	·295	Houses & yard.
"	204	·103	Arable.
"	205	·109	House & garden.
"	205a	·007	House.
"	206	·236	House & garden.
"	207	·053	Plantation.
"	208	5·068	Arable.
"	209	·438	Houses, yards, gardens, &c.
"	210	·235	Public road.
"	211	·143	Houses & yard.
"	212	·075	Houses & yard.
"	213	3·671	Arable & trees.
"	214	2·773	Public road.
"	214a	·571	Public road.
"	215	19·421	Arable & path.
"	216	1·541	Arable & path.
"	217	2·138	Rough pasture.
"	218	·488	Houses, garden, &c.
"	219	·918	Rough pasture, road, &c.
"	220	4·575	Public road.
"	221	6·871	Rough pasture, road, &c.
XX. 15.	222	16·841	Rough pasture & roads.
XX. 16.	223	2·675	Arable.
"	224	23·879	Rough pasture & road.
"	224a	·381	Occupation road.
"	225	·366	Arable & shed.
"	226	·185	House, garden, &c.
"	227	1·976	Arable.
"	228	7·403	Arable.
"	229	1·595	Rough pasture & path.
"	230	12·755	Rough pasture, roads, &c.
		641·338	*Carried forward.*

Digitized by Google

No. of Sheet.	No. on Plan.	Area in Acres.	Description.
		641·338	*Brought forward.*
XX. 16.	231	·954	House & garden.
"	232	·091	Public road.
"	233	·101	Arable.
"	234	·870	Houses, garden, &c.
"	235	·576	House, garden, &c.
"	236	·865	House, garden, &c.
"	237	·272	House, garden, &c.
"	238	·097	House, garden, &c.
"	239	·900	House, garden, &c.
"	240	1·049	House, garden, &c.
"	241	2·190	Arable & trees.
"	242	·154	Houses, road, &c.
"	243	·114	House, garden, &c.
"	244	·382	Arable & trees.
"	245	·475	Houses, garden, &c.
"	246	·014	House, &c.
"	247	·052	House, garden, &c.
"	248	·063	House & garden.
"	249	·013	House.
"	250	·137	House, garden, &c.
"	251	1·275	Arable, &c.
"	252	·478	House, garden, &c.
"	253	·303	House, garden, &c.
"	254	·176	House, garden, &c.
"	255	·263	House, garden, &c.
"	256	·257	Occupation road.
"	257	·109	House & garden.
"	258	·090	House & garden.
"	259	·161	House, garden, &c.
"	260	2·685	Arable.
"	261	·425	Arable.
"	262	·747	Rough pasture, &c.
"	263	·570	Rough pasture & road.
"	264	·570	Plantation.
"	265	·155	Occupation road.
"	266	2·270	House & arable.
"	267	·534	Arable, &c.
"	268	·533	Arable, &c.
"	269	·558	Arable, &c.
"	270	·518	Arable, &c.
"	271	·569	Arable, &c.
"	272	·614	Arable, &c.
"	273	·314	Arable, &c.
"	274	·247	Arable, &c.
"	275	·299	Arable, &c.
"	276	·615	Arable, &c.
"	277	·276	Arable, &c.
"	278	·340	Arable, &c.
"	279	·509	Arable, &c.
"	280	·595	Arable, &c.
		667·762	*Carried forward.*

Digitized by Google

No. of Sheet.	No. on Plan.	Area in Acres.	Description.
		667·762	*Brought forward.*
XX. 16.	281	2·576	Arable, &c.
"	282	·011	House.
"	283	·011	House.
"	284	·207	House, garden, &c.
"	285	·048	House, garden, &c.
"	286	·073	House, garden, &c.
"	287	·063	House, garden, &c.
"	288	·138	House & arable.
"	289	·240	House & arable.
"	290	·421	Arable.
"	291	·353	Arable, &c.
"	292	·225	Arable, &c.
"	293	·446	House, garden, &c.
"	294	·272	House, garden, &c.
"	295	·302	House, garden, &c.
"	296	·058	Arable, &c.
"	297	·414	House, garden, &c.
"	298	·102	Garden.
"	299	·119	Garden.
"	300	·393	Arable.
"	301	·077	House, garden, &c.
"	302	·311	House, garden, &c.
"	303	2·917	Arable, &c.
"	304	4·635	Arable.
"	305	·871	Rough pasture & road.
"	306	·180	House & garden.
"	307	·560	House, garden, &c.
"	308	·751	Nursery.
"	309	·315	Houses, garden, &c.
"	310	·966	Nursery.
"	311	·245	House, garden, &c.
"	312	·255	Rough pasture.
"	313	·150	House, garden, &c.
"	314	4·020	Rough pasture & trees.
"	315	·370	House, garden, &c.
"	316	1·620	Rough pasture.
"	317	1·525	Rough pasture & road.
"	318	·955	House, arable, & trees.
"	319	·214	Houses, garden, &c.
"	320	·190	House, garden, &c.
"	321	·290	Houses, garden, &c.
"	322	·365	House, garden, &c.
"	323	2·430	Houses, garden, &c.
"	324	6·305	Rough pasture, roads, &c.
"	325	2·946	Houses, hop ground, &c.
"	326	·522	Arable.
"	327	·773	Houses, garden, &c.
"	328	·380	Garden.
"	329	·475	Garden.
"	330	·494	Arable.
		710·341	*Carried forward.*

Digitized by Google

No. of Sheet.	No. on Plan.	Area in Acres.	Description.
		710·341	*Brought forward.*
XX. 16.	331	·202	House & garden.
,,	332	·362	House, garden, &c.
,,	333	·217	House, garden, &c.
,,	334	·301	Houses, garden, &c.
,,	335	·033	Chapel & yard.
,,	336	·097	Houses & yard.
,,	337	·262	House, garden, &c.
,,	338	·317	House, garden, &c.
,,	339	·277	House, garden, &c.
,,	340	·610	Garden.
,,	341	·206	Garden.
,,	342	·151	Garden.
,,	343	1·110	Rough pasture.
,,	344	1·964	Arable.
,,	345	·286	House, garden, &c.
,,	346	·214	House, garden, &c.
,,	347	·185	Houses, garden, &c.
,,	348	·629	Garden & trees.
,,	349	·115	Occupation road.
,,	350	1·910	Arable.
,,	351	·115	House, garden, &c.
,,	352	·786	House, garden, &c.
,,	353	·216	Occupation road.
,,	354	·145	Houses, &c.
,,	355	·485	Houses, gardens, &c.
,,	356	·671	Arable.
,,	357	1·784	Arable.
,,	358	·943	Plantation & marsh.
,,	359	5·920	Arable.
,,	360	·890	House, garden, &c.
,,	361	·475	Plantation.
,,	362	6·869	Arable & path.
,,	363	7·000	Arable, plantation, & path.
,,	364	1·850	Arable.
,,	365	1·933	Houses, gardens, &c.
XXI. 13.	366	·909	House, gardens, &c.
XX. 16.	367	·806	House & garden.
,,	368	2·111	Arable.
,,	369	·358	Houses & yards.
,,	370	·656	House, garden, &c.
XXI. 13.	371	·594	Public road.
XX. 16.	372	·261	Houses, yards, &c.
XXI. 13.	373	2·098	Arable & stream.
,,	374	3·974	Arable.
,,	375	·285	Rough pasture.
,,	376	·405	Copse, &c.
,,	377	·090	House & garden.
,,	378	·271	House & garden.
,,	379	1·116	House & garden.
,,	380	·280	Houses, yards, &c.
		764·085	*Carried forward.*

Digitized by Google

No. of Sheet.	No. on Plan.	Area in Acres.	Description.
		764·085	*Brought forward.*
XXI. 13.	381	9·397	Hop ground.
"	382	2·317	Copse, &c.
"	383	7·698	Arable.
"	384	2·329	Copse.
"	385	2·498	Arable.
"	386	7·024	Arable.
"	387	5·551	Arable.
"	388	3·198	Hop ground.
"	389	1·281	Arable.
"	390	5·816	Arable.
"	391	1·802	Houses, yards, gardens, &c.
"	392	1·327	Arable, &c.
"	393	3·273	Arable.
"	394	·245	Houses, yards, & garden.
"	395	3·841	Arable.
"	396	3·263	Arable.
"	397	·456	House, yard, & garden.
"	398	1·937	Hop ground.
"	399	·355	House, garden, &c.
"	400	2·288	Arable.
"	401	·380	House & garden.
"	402	1·071	Arable.
"	403	3·293	Brick-kiln, brickfield, &c.
"	404	2·606	Hop ground.
"	405	2·903	Brick-kiln, brickfield, &c.
"	405a	1·431	Hop ground.
"	406	·150	Houses, yard, & garden.
"	407	2·970	Hop ground, &c.
"	408	·876	Hop ground.
"	409	6·264	Arable.
"	410	2·337	Arable.
"	411	6·817	Hop ground, &c.
"	412	6·296	Hop ground.
"	413	4·919	Arable & half of river.
"	414	3·873	Arable & half of river.
"	415	4·711	Hop ground, &c.
"	416	·368	House, &c.
"	417	·405	Houses, garden, &c.
"	418	10·076	Arable & ponds.
"	419	8·541	Arable.
"	420	1·248	Arable.
"	421	2·980	Arable.
"	422	·956	Houses, yards, gardens, &c.
"	423	·791	Houses, yards, gardens, &c.
"	424	4·234	Arable.
"	425	3·028	Arable & path.
"	426	3·433	Arable.
"	427	2·137	Hop ground.
"	428	7·077	House, gardens, &c.
		926·152	*Carried forward.*

Digitized by Google

No. of Sheet.	No. on Plan.	Area in Acres.	Description.
		926·152	*Brought forward.*
XXI. 13.	429	2·598	Arable, pond, &c.
"	430	4·037	Public road.
"	431	2·162	Rough pasture, path, &c.
"	432	6·543	Arable, path, &c.
"	433	11·904	Arable & half of river.
"	434	4·414	Arable & half of river.
"	435	1·592	Arable & half of river.
"	436	2·718	Houses, gardens, furze, &c.
"	437	9·810	Arable & half of river.
"	438	4·363	Arable & half of river.
"	439	4·126	Arable & half of river.
"	440	·861	Public road.
"	441	13·315	Arable & half of river.
"	442	4·889	Arable.
"	443	9·521	Arable.
"	444	1·630	Arable.
"	445	1·338	Hop ground.
"	446	·791	Houses & gardens.
"	447	9·575	Hop ground & path.
"	448	2·046	Arable.
"	449	2·875	Hop ground.
"	450	2·456	Copse.
"	451	8·462	Hop ground.
"	452	1·444	Hop ground.
"	453	4·061	Arable.
XXIX. 1.	454	4·453	Arable.
"	455	2·546	Arable & trees.
"	456	1·467	Arable.
"	457	1·220	Arable & trees.
XXI. 13.	458	2·014	Arable & half of river.
"	459	8·156	Copse, &c.
XXI. 14.	460	3·790	Arable & half of river.
"	461	2·135	Osiery.
"	462	1·090	Osiery.
XXIX. 1.	463	7·430	Arable & drain.
XXI. 13.	464	5·228	Arable & drain.
XXI. 14.	465	6·340	Arable & drain.
"	466	1·172	Osiery.
XXIX. 2.	467	1·431	Arable & rough pasture.
"	468	1·783	Arable.
XXIX. 1.	469	2·822	Arable & drain.
"	470	4·899	Arable, pond, &c.
XXIX. 2.	471	2·512	Arable.
"	472	1·119	S.W.R. (Alton Branch)—part of.
"	473	·366	Arable & trees.
"	474	·155	Arable.
"	475	·219	Arable & trees.
"	476	7·101	Arable.
"	477	5·601	Arable.
		1118·732	*Carried forward.*

Digitized by Google

No. of Sheet.	No. on Plan.	Area in Acres.	Description.
		1118·732	*Brought forward.*
XXIX. 2.	478	2·777	Arable, &c.
		1121·509	

RECAPITULATION.

1094·008	Land.
26·382	Public roads.
1·119	Railway.
1121·509	Area of that part of the Parish of Farnham, in the County of Surrey, which is surveyed.

Digitized by Google

INDEX TO PLACES

IN THE

PARISH OF FARNHAM.

COUNTY OF SURREY.

Name of Place.	No. of Sheet. 6 inch scale.	No. of Sheet. 25·344 in. scale.	Descriptive Remarks.
Badshot Lee	XXI.	13	A locality.
Bricksbury Hill	XX.	16	
Bishop of Winchester's School	"	16	
Baptist Chapel	"	16	
Crumps Close	XXI.	13	
Cæsar's Camp	XX.	12	Elevated land.
Campbell's Cottages	"	16	
Hallimore Hill	XXI.	13	
Heath End	"	13	Rough ground.
Heath End	"	13	A house.
Halfway House	"	13	
Hungry Hill	XX.	16	
Hog Hatch	"	16	Moorland with battery.
Lawday House	"	16	
Military Camp	"	16	A house.
New Field	XXI.	13	Hop ground.
Parkgate Cottage	XX.	16	
Row Hill Copse	XXI.	13	
Royal Sussex Cottage	XX.	16	
Seaforth House	XXI.	13	
Slip Meadow	"	13	
Upton Cottage	XX.	16	
Woodland Lane	XXI.	13	
Weybourne Lane	"	13	
Weybourne	"	13	A village.

Digitized by Google

AGENTS FOR THE SALE

OF THE

ORDNANCE PLANS.

ENGLAND.

LONDON	Mr. E. Bumpus, 6, Holborn Bars, E.C. Mr. J. Arrowsmith, 10, Soho Square, W. Messrs. Letts, Son, & Co., 8, Royal Exchange, E.C. Messrs. Longman & Co., Paternoster Row, E.C. Mr. E. Stanford, 6, Charing Cross, S.W. Messrs. Vacher & Son, 29, Parliament Street, S.W. Messrs. Williams & Norgate, 14, Henrietta Street, Covent Garden. Messrs. G. Philip & Son, 32, Fleet Street, E.C.; & L'pool. Mr. J. Wyld, Charing Cross. Dr. J. J. Whitty, C.E., 35, Parliament Street, S.W.
APPLEBY	Mr. J. Whitehead.
ALNWICK	Mr. M. Smith.
BRADFORD	Mr. Henry Gaskarth, Westgate.
BATH	Messrs. Sims & Son.
BIRMINGHAM	Mr. H. Wright (late Napper & Wright).
BEVERLEY	Mr. John Kemp.
BOLTON	Mr. H. Bradbury.
BRISTOL	Mr. John Lavars.
BISHOP AUCKLAND	Mr. M. Braithwaite.
BARNARD CASTLE	Messrs. J. & R. W. Atkinson.
CLEVELAND, Yorkshire	Mr. George Dixon.
CARDIFF	Mr. Hugh Bird.
CARLISLE	Messrs. Thurnam & Sons.
COVENTRY	Mr. Edward Wright.
CHELMSFORD	Mr. Thomas B. Arthy.
COCKERMOUTH	Mrs. M. Bailey.
DARLINGTON	Mr. H. Penney.
DURHAM	Mr. George Andrews.
DOVER	Mr. M. C. & F. Batcheller.
DEVONPORT	Mr. S. W. Hearle.
FAREHAM	Mr. George Sutton.
GLOUCESTER	Messrs. G. J. Wait & Co.
GREAT AYTON, nr. Stokesley, Yorkshire	Mr. G. Dixon.
HARTLEPOOL	Messrs. Pearson & Co.
HUDDERSFIELD	Mr. A. L. Peace.
HULL	Mr. J. W. Leng.
KIRKBY LONSDALE	Mr. R. Morphet.
KENDAL	Mr. T. Atkinson.
KESWICK	Mr. James Mayo.
LIVERPOOL	Messrs. Philip, Son, & Nephew, 49 & 51, South Castle St. Messrs. Webb & Hunt. Mr. J. R. Isaac.

Digitized by Google

AGENTS, ENGLAND—Continued.

Leeds	Mr. J. Smith.
Longton	Mr. F. S. Wright.
Longport, Staff...	Mr. Evans.
Maryport	Mr. John Adair.
Malton	Mr. H. Smithson.
Manchester	Mr. E. Slater. Mr. W. T. Hansbrow, 111, Bury New Road
North Shields..	Messrs. Phillipson & Hare.
Norwich	Mr. H. Pigg.
Newcastle.....	Mr R. Turner.
Nottingham	Mr. R. Sutton.
Oldham	Mr. John Hirst.
Oxford	Messrs. Spiers & Son.
Penrith.....	Mr. B. T. Sweeten.
Portsmouth	Mr. W. H. Charpentier
Plymouth	Mr. J. Land.
Preston	Mr. R. Veevers.
Reading.....	Mr. G. Lovejoy.
Rochdale	Mr. E. Wrigley.
Richmond, Yorkshire.....	Mr. J. Bell.
Ripon	Messrs. Johnston & Co.
Scarborough....	Mr. S. W. Theakstone.
Settle	Mr. J. Wildman.
Sheffield.....	Mr. H. Pawson.
Swansea.....	Mr. E. Pearce.
Stockton-on-Tees	Messrs. Jennett & Co.
Southampton ..	Messrs. Forbes & Bennet. Mr. W. Sharland.
Sunderland	Mr. W. H. Hills.
Torquay.....	Mr. W. T. Fisher.
Thirsk	Mr. W. Bransby.
Ulverston.....	Mr. Soulby.
Wakefield	Messrs. Hicks & Allen.
Wigan	Mr. S. G. Bucknall.
Whitehaven....	Messrs. Callender & Dixon.
Windermere....	Mr. J. Garnett.
Worcester.....	Mr. J. R. Mister.
Wolsingham	Mr. J. Chapman, Postmaster, &c.
York	Mr. J. Glaisby. Mr. J. Sampson.

SCOTLAND.

Edinbugh	Messrs. Johnston, 4, St. Andrew Square. Messrs. Black, North Bridge. Mr. T. C. Jack, Princes Street.
Ayr.....	Mr. John Dick.
Aberdeen	Messrs. Keith & Gibb.
Airdrie, Lanarksh	Mr. Thomas Forsyth.
Annan	Mr. William Cuthbertson.
Bathgate	Mr. J. Johnston.
Berwick-upon-Tweed	Mr. A. Henderson.
Cupar.....	Mr. S. Robinson.
Dumfries	Mr. Sinclair.

Digitized by Google

AGENTS, SCOTLAND—Continued

Dunfermline ..	Messrs. Miller & Son.
Dunse	Mr. George Johnston.
Dundee	Mr. C. D. Chalmers.
Dumbarton	Mr. J. Irving.
Forfar	Mr. W. Shepperd.
Glasgow	Messrs. J. Smith & Son. Messrs. J. Lumsden & Son.
Haddington	Mr. J. Millen.
Hawick	Mr. William Syme.
Jedburgh	Messrs. A. & W. Easton.
Kirkcaldy.....	Mr. J. J. Wilson.
Kirkcudbright..	Mr. J. Nicholson.
Kinross	
Kelso	Mr. J. H. Rutherford.
Linlithgow	Mr. A. Waldie.
Montrose	Mr. Geo. Walker, High Street.
Moffat	Mr. William Muir.
Newton Stewart	Miss A. Watson.
Peebles	Mr. R. Stirling.
Paisley	Mr. William McIntyre.
Perth.....	Mrs. M. Paton. Messrs. MacDonald & MacCallum, 30, George Street.
Selkirk	Mr. G. Lewis.
Stirling.....	Mr. Robert S. Shearer.
Wishaw, Lanarkshire.....	Mr. W. Campbell.

IRELAND.

Dublin	Messrs. Hodges & Smith, Grafton Street. Messrs. Brassington & Gale, 6, Bachelor's Walk. Dr. J. J. Whitty, C.E.; and at London. Messrs. Thom & Son, 87 & 88, Abbey Street.
Armagh	Mr. John McWatters.
Athlone.....	Mr. James Martin.
Belfast	Mr. James Magill.
Cork	Mr. Francis Guy.
Carlow	Mr. Thomas Edwards.
Cavan.....	Mr. John Fegan.
Clonmell	Mr. James O'Neill.
Drogheda	Mr. Michael Daly.
Enniskillen	Mr. William Trimble.
Galway	Mr. Thomas Croker.
Kilkenny	Mr. William Nicholson.
Londonderry ..	Mr. Hempton.
Mallow	Mr. Joseph Johns.
Mullingar	Mr. Sampson Wallis.
Newry	Mr. Robert Greer.
Omagh	Mr. John Nelis.
Waterford	Mr. Thomas S. Harvey.
Wexford	Mr. F. S. Davis.

Digitized by Google

Digitized by Google

Digitized by Google

Digitized by Google

Digitized by Google

AGENTS FOR THE SALE OF ORDNANCE MAPS, &c.

ENGLAND.

Messrs. LONGMAN & Co., 39, Paternoster Row, E.C.
Mr. E. STANFORD, 6, Charing Cross, S.W., and
Mr. J. WYLD, 457, Strand, W.

LONDON.

SCOTLAND.

Messrs. W. and A. K. JOHNSTON, 4, St. Andrew Square—EDINBURGH.

IRELAND.

Messrs. HODGES, FOSTER, & Co., Grafton Street—DUBLIN.

Digitized by Google

ORDNANCE SURVEY OF ENGLAND.

BOOK OF REFERENCE TO THE PLAN

OF THE

PARISH OF FRENSHAM

(HUNDRED OF FARNHAM),

IN THE

COUNTY OF SURREY,

CONTAINING 8806·769 ACRES.

MAJOR-GENERAL SIR HENRY JAMES, R.E., F.R.S., F.G.S., &c.,
SUPERINTENDENT OF THE SURVEY.

LONDON:
PRINTED BY GEORGE E. EYRE AND WILLIAM SPOTTISWOODE,
PRINTERS TO THE QUEEN'S MOST EXCELLENT MAJESTY.
FOR HER MAJESTY'S STATIONERY OFFICE.

1872.

Price Two Shillings and Sixpence.

Digitized by Google

Digitized by Google

ORDNANCE SURVEY OF ENGLAND.

BOOK OF REFERENCE TO THE PLAN

OF THE

PARISH OF FRENSHAM

(HUNDRED OF FARNHAM),

IN THE

COUNTY OF SURREY,

CONTAINING 8806·769 ACRES.

MAJOR-GENERAL SIR HENRY JAMES, R.E., F.R.S., F.G.S., &c.,
SUPERINTENDENT OF THE SURVEY.

LONDON:
PRINTED BY GEORGE E. EYRE AND WILLIAM SPOTTISWOODE,
PRINTERS TO THE QUEEN'S MOST EXCELLENT MAJESTY.
FOR HER MAJESTY'S STATIONERY OFFICE.

1872.

Price Two Shillings and Sixpence.

Digitized by Google

[7142.—50.—9/72.]

Digitized by Google

on the
an inch,
square of

of each

's Book.

ed are in-

—31·4.

sheet con-
a double
ng to the

he Scales

..... W

..... T

..... T

Saxon

Subsequent

als :—

.....C.F.
.....T.C.
.....C.W.
.....Def.
.....T.S.

show the

Digitized by Google

ORDNANCE SURVEY OF ENGLAND

PARISH OF FRENSHAM

Co SURREY

INDEX TO THE SHEETS

Published on the Scale of $\frac{1}{2500}$ or 25·344 Inches to a Mile

Scale of this Index One Inch to a Mile

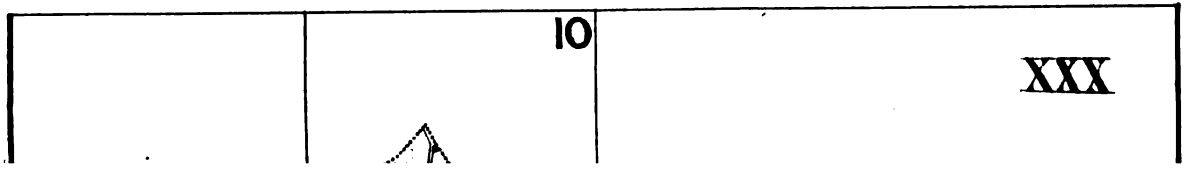

Digitized by Google

EXPLANATORY REMARKS.

The scale of the Parish Plans is the 1-2500th of the actual length on the ground, and is equal to 25·344 inches to a mile, or 3·157 chains to an inch, which is very approximately equal to one square inch to one acre, the square of 1·0018 inch being equal to one acre.

The length of each sheet is 1½ miles, and the width 1 mile, the area of each sheet is therefore 960 acres.

Each enclosure has a reference number to the area which is given in this Book.

The Braces (∫) on the plans are to indicate that the spaces so braced are included under the same reference number.

The Altitudes in feet above the Mean Level of the Sea are written thus—31·4.

The Scale of the Plans of the County is 6 inches to a mile, and each sheet contains the same area as 16 sheets of the Parish Plans. There is therefore a double reference number to each sheet, as VI. 9., the Roman Numerals referring to the County Plans, the Arabic Figures to the Parish Plans.

The following are the characters employed on the Ordnance Plans on the Scales of 1-2500, and 6 inches to a mile :—

County Names	C	Hundreds or Wards	W
Parishes	P	Townships	T
Extra Parochial	E	Division of Townships	T

Antiquities ..... ROMAN / Druidical or Saxon / Norman or Subsequent

The descriptions of the boundaries are shown by the following initials :—

Centre of Stream	*C.S.*	Centre of Fence	*C.F.*
Centre of Road	*C.R.*	Top of Cop	*T.C.*
Side of Stream or Drain	*S.S.* or *S.D.*	Centre of Wall	*C.W.*
Root of Hedge	*R.H.*	Defaced	*Def.*
Face of Wall	*F.W.*	Track of Stream	*T.S.*

Undefined ..... *Und.*

Where a change occurs in the boundaries, the symbol [o—o] is used to show the part at which the change takes place.

Digitized by Google

N.B.—To convert Decimal Fractions of an Acre into Roods and Perches, multiply the decimal first by 4 and then by 40, preserving the same number of decimals in the product.

Examples—

	Acres.		Acres.
	633·357		527·013
	4		4
	1·428		·052
	40		40
A. R. P.		A. R. P.	
633 1 17	17·120	527 0 2	2·080

TABLE

FOR CONVERTING DECIMAL PARTS OF AN ACRE INTO ROODS AND PERCHES.

Perch.	0 Rood.	1 Rood.	2 Roods.	3 Roods.	Perch.	0 Rood.	1 Rood.	2 Roods.	3 Roods.
0	·000	·250	·500	·750	21	·131	·381	·631	·881
1	·000	·256	·506	·756	22	·137	·387	·637	·887
2	·012	·262	·512	·762	23	·144	·394	·644	·894
3	·019	·269	·519	·769	24	·150	·400	·650	·900
4	·025	·275	·525	·775	25	·156	·406	·656	·906
5	·031	·281	·531	·781	26	·162	·412	·662	·912
6	·037	·287	·537	·787	27	·169	·419	·669	·919
7	·044	·294	·544	·794	28	·175	·425	·675	·925
8	·050	·300	·550	·800	29	·181	·431	·681	·931
9	·056	·306	·556	·806	30	·187	·437	·687	·937
10	·062	·312	·562	·812	31	·194	·444	·694	·944
11	·069	·319	·569	·819	32	·200	·450	·700	·950
12	·075	·325	·575	·825	33	·206	·456	·706	·956
13	·081	·331	·581	·831	34	·212	·462	·712	·962
14	·087	·337	·587	·837	35	·219	·469	·719	·969
15	·094	·344	·594	·844	36	·225	·475	·725	·975
16	·100	·350	·600	·850	37	·231	·481	·731	·981
17	·106	·356	·606	·856	38	·237	·487	·737	·987
18	·112	·362	·612	·862	39	·244	·494	·744	·994
19	·119	·369	·619	·869	40	·250	·500	·750	1·000
20	·125	·375	·625	·875					

Digitized by Google

PARISH OF HASCOMBE,

IN THE

COUNTY OF SURREY—(Western Division).

HUNDRED OF BLACKHEATH.

No. on Plan.	Area in Acres.	Remarks.	No. on Plan.	Area in Acres.	Remarks.
1	1·395	Houses, shed, garden, orchard, &c.	29	16·031	Arable, wood, rough pasture, &c.
2	·455	Houses, shed, garden, &c.	30	·270	Wood.
3	·565	Houses, shed, garden, &c.	31	2·730	Pasture.
4	1·000	Pond.	32	·440	Pasture, houses, shed, and gardens.
5	14·045	Arable.	33	·553	Houses, garden, &c.
6	1·543	Wood.	34	2·013	Pond.
7	·675	Arable.	35	3·811	Pasture.
8	·958	Houses, gardens, and shed.	36	6·487	Arable.
9	1·578	Pasture.	37	6·254	Pasture.
10	·251	Houses, garden, and sheds.	38	·659	Pasture.
11	·475	Houses, garden, and yard.	39	·607	Church and graveyard.
12	·265	Wood.	40	·704	Houses, gardens, and sheds.
13	·950	Houses, sheds, yard, garden, &c.	41	·594	Houses, gardens, and sheds.
14	1·265	Arable.	42	1·004	Houses, sheds, gardens, &c.
15	·388	Houses, sheds, yard, garden, &c.	43	8·711	Pasture and trees.
16	7·975	Pasture, osier bed, &c.	44	2·118	House, garden, and sheds.
17	1·720	Road.	45	1·264	House, sheds, yards, &c.
18	·985	Orchard.	46	·223	Pond.
19	·145	Yard.	47	·807	Pasture and shed.
20	1·065	Arable.	48	·612	Road.
21	1·768	Arable.	49	6·501	Arable.
22	11·808	Arable.	50	·275	Orchard.
23	2·338	Pasture and trees.	51	·624	House, garden, &c.
24	6·548	Pasture.	52	·291	Brushwood.
25	·773	Osier bed.	53	24·856	Pasture, trees, furze, &c.
26	·573	House, shed, garden, &c.	54	11·289	Arable.
27	·388	Arable.	55	4·788	Ornamental ground.
28	·280	Houses, yard, garden, &c.	56	2·078	Houses, garden, and ornamental ground.
			57	·395	Pasture, pond, and trees.

Digitized by Google

No. on Plan.	Area in Acres.	Remarks.	No. on Plan.	Area in Acres.	Remarks.
58	·340	Houses, shed, garden, &c.	96	3·786	Rough pasture, &c.
59	1·263	Houses, shed, garden, orchard, yard, &c.	97	·674	House, garden, orchard, and pasture.
60	·629	Garden.	98	·674	Houses, garden, and brushwood.
61	·233	Wood.	98a	·133	Houses, garden, &c.
62	·680	Houses, ornamental ground, &c.	99	33·122	Arable, brushwood, and slope.
63	4·802	Houses, ornamental ground, &c.	100	14·107	Wood.
64	45·442	Arable and wood.	101	8·963	Wood.
65	98·876	House, sheds, & wood.	102	11·672	Arable & brushwood.
66	10·899	Arable, house, and shed.	103	·914	Road and brushwood.
67	38·369	Wood, sheds, &c.	104	·734	Brushwood.
68	7·038	Ornamental ground.	105	·584	Wood.
69	·584	House and garden.	106	7·880	Arable and furze.
70	11·668	Arable.	107	5·979	Arable.
71	·957	Wood and pasture.	108	2·650	Wood.
72	3·578	Pasture and trees.	109	8·212	Wood.
73	·193	House, garden, and sheds.	110	14·072	Wood.
74	6·433	Road.	111	10·684	Wood.
75	·804	Wood.	112	·348	Wood,
76	3·851	Houses, sheds, yards, ornamental ground, garden, &c.	113	5·909	Arable.
77	·475	Houses, sheds, garden, &c.	114	8·454	Arable.
78	16·349	Ornamental ground.	115	13·838	Arable.
79	5·679	Wood.	116	·190	Road.
80	·300	House and garden.	117	1·184	Wood.
81	·699	Gardens and orchard.	118	105·374	Ornamental ground, houses, yard, &c.
82	1·354	Houses, sheds, yard, pond, &c.	119	·383	Ponds.
83	1·316	Wood.	120	11·932	Wood.
84	5·295	Arable.	121	5·230	Arable.
85	8·278	Arable.	122	33·019	Arable.
86	·428	House and garden.	123	·665	Wood.
87	·779	House and garden.	124	6·732	Arable.
88	1·543	Road.	125	1·263	Wood.
89	·388	House, garden, and sheds.	126	4·537	Arable.
90	·750	Houses, garden, ornamental ground, yard, &c.	127	4·222	Arable.
91	4·169	Arable & brushwood.	128	1·048	Wood.
92	4·027	Arable and wood.	129	2·139	Road.
93	5·640	Arable & brushwood.	130	3·206	Arable.
94	6·804	Arable & brushwood.	131	28·934	Arable and wood.
95	5·644	Arable & brushwood.	132	53·321	Ornamental ground.
			133	10·213	Houses, ornamental ground, &c.
			134	1·230	Orchard.
			135	·820	Pond.
			136	·370	Wood.
			137	6·420	Arable.
			138	·114	Orchard.
				906·654	

Digitized by Google

RECAPITULATION.

Area in Acres.	Remarks.
888·664	Land.
13·551	Roads.
4·439	Water.
906·654	Area of the Parish of Hascombe, exclusive of the detached part.

PARISH OF HASCOMBE (Detached).

Locally situate between the Parishes of Alfold, Bramley, and Cranley.

No. on Plan.	Area in Acres.	Remarks.
1	9·515	Arable.
2	1·218	Pasture.
3	7·315	Wood.
4	4·601	Pasture.
5	5·075	Pasture.
6	4·924	Arable, &c.
7	3·281	Wood.
8	5·484	Arable, &c.
9	4·986	Arable, &c.
10	2·992	Arable, &c.
11	16·870	Arable, &c.
12	4·999	Pasture, &c.
13	3·109	Pasture, &c.
14	8·025	Arable.
15	5·198	Arable, &c.
16	3·354	Pasture, &c.
17	2·320	Pasture.
18	6·314	Arable.
19	1·488	Pasture.
20	6·701	Arable.
21	6·470	Arable.
22	·949	Farmsteading, &c.
23	·234	House and garden.
24	10·410	Arable.
25	3·824	Wood.
26	·160	Rough pasture.
27	9·530	Arable.
28	11·474	Arable.
29	13·325	Road.
30	·258	Wood.
31	·209	Sand pit.
32	10·699	Arable.
33	1·577	Farmsteading, &c.
34	9·831	Pasture.
35	4·101	Pasture.
36	8·096	Arable.
37	5·724	Arable, &c.
38	8·017	Arable.
39	1·675	Wood.
40	2·021	Wood.
41	9·799	Arable.
42	16·705	Arable, &c.
43	2·914	Rough pasture.
44	16·730	Arable, &c.
45	6·504	Arable, &c.
46	3·493	Arable, &c.
47	·499	Pasture.
48	·162	Wood.
49	5·171	Arable.
50	·580	Houses, garden, &c.
51	9·304	Arable.
52	20·044	Arable, &c.
53	·322	Wood.
54	·600	Wood.
55	·645	Wood.
56	·389	Wood.
57	15·282	Pasture.
58	·781	Wood.
59	·246	Wood.
60	9·028	Houses, ornamental ground, &c.
61	·205	Water.
62	·611	Wood.
63	6·197	Pasture.
64	·791	Road.
65	2·842	Arable.
66	·772	Wood.
67	4·705	Arable.
68	3·670	Arable.
69	5·704	Arable, &c.
70	5·111	Arable.
71	5·785	Arable.
72	6·882	Arable.
73	8·793	Arable.
74	7·162	Arable, &c.
75	3·232	Arable, &c.
76	13·943	Arable.
77	15·519	Arable.
78	·326	House and garden.
79	9·096	Arable.
80	8·589	Arable.
81	·506	Wood.
82	15·288	Arable.
83	3·354	Pasture.
84	·139	Water.

Digitized by Google

No. on Plan.	Area in Acres.	Remarks.
85	15·633	Arable.
86	9·291	Pasture.
87	1·759	Water.
88	56·760	Wood.
89	12·911	Pasture.
90	·180	Wood.
91	4·536	Wood.
92	4·393	Wood.
93	9·048	Arable.
94	5·508	Pasture, &c.
95	·077	Water.
96	·809	Pasture.
97	2·581	Pasture.
98	4·597	Arable.
99	·216	Towing path.
100	·132	Pasture.
101	·041	Water.
102	1·236	Pasture.
103	2·151	Pasture.
104	·719	Road.
105	1·239	Farmsteading, &c.
106	·190	Pasture.
107	2·617	Water (canal.)
108	8·161	Pasture.
109	·421	Towing path.
110	3·639	Pasture.
111	·690	Water.
112	23·749	Arable.
113	17·813	Arable.
114	10·550	Arable, &c.
115	3·865	Arable, &c.
116	4·252	Arable, &c.
117	5·855	Arable, &c.
	680·392	

RECAPITULATION.

660·902	Land.
5·528	Water.
13·325	Roads.
·637	Towing path.
680·392	Area of the Parish of Hascombe (Detached).

RECAPITULATION FOR THE PARISH.

1549·566	Land.
26·876	Roads.
·637	Towing path.
9·967	Water.
1587·046	Total area of the Parish of Hascombe in the County of Surrey.

Digitized by Google

INDEX TO PLACES

IN THE

PARISH OF HASCOMBE.

COUNTY OF SURREY.

Name of Place.	No. of Sheet. 6-inch scale.	No. of Sheet. 25·344 in. scale.	Name of Place.	No. of Sheet. 6-inch scale.	No. of Sheet. 25·344 in. scale.
Dead Wood -	XXXIX.	9	Place Farm -	XXXVIII.	12
Garbage Green -	XXXVIII.	12	Parsonage Copse -	"	"
Garbagegreen Farm	"	"	Parkhatch - -	XXXIX.	13
Hascombe - -	"	8	Rectory - -	XXXVIII.	12
Hascombe Beech -	"	12	Rectory Farm -	"	"
Hascombe Hill -	XXXIX.	9	St. Peter's Church	"	"
Lodge Farm -	XXXVIII.	12	The Raswell -	"	"
Markwick Farm -	"	"	Telegraph Hill -	XXXIX.	9
National School -	"	8	Upper House -	XXXVIII.	8

PARISH OF HASCOMBE (Detached).

Eastwood Cottage -	XXXIX.	14	Stovolds Hill -	XXXIX.	13
Hall Place - -	"	13	Stovoldshill Farm -	"	"
Hallplace Cottages -	"	"	Wey and Arun Junction Canal.	"	10, 14
Hawkin's Farm -	"	"			
Mill Farm - -	"	14			

Digitized by Google

Digitized by Google

Digitized by Google

LONDON:
Printed by GEORGE E. EYRE and WILLIAM SPOTTISWOODE,
Printers to the Queen's most Excellent Majesty.
For Her Majesty's Stationery Office.

Digitized by Google

Digitized by Google

AGENTS FOR THE SALE OF ORDNANCE MAPS, &c.

ENGLAND.

Messrs. LONGMAN & Co., 39, Paternoster Row, E.C.
Mr. E. STANFORD, 6, Charing Cross, S.W., and
Mr. J. WYLD, 457, Strand, W.

LONDON.

SCOTLAND.

Messrs. W. and A. K. JOHNSTON, 4, St. Andrew Square—EDINBURGH.

IRELAND.

Messrs. HODGES, FOSTER, & Co., Grafton Street—DUBLIN.

Digitized by Google

ORDNANCE SURVEY OF ENGLAND.

BOOK OF REFERENCE TO THE PLAN

OF THE

PARISH OF HASLEMERE

(HUNDRED OF GODALMING),

IN THE

COUNTY OF SURREY,

CONTAINING 1855·716 ACRES.

MAJOR-GENERAL SIR HENRY JAMES, R.E., F.R.S., F.G.S., &c.,
SUPERINTENDENT OF THE SURVEY.

LONDON:
PRINTED BY GEORGE E. EYRE AND WILLIAM SPOTTISWOODE,
PRINTERS TO THE QUEEN'S MOST EXCELLENT MAJESTY.
FOR HER MAJESTY'S STATIONERY OFFICE.

1872.

Price One Shilling.

Digitized by Google

[7142.—50.—8/72.]

Digitized by Google

n the
inch,
are of

each

ook.

are in-

l ·4.

t con-
double
to the

Scales

W

T

T

on

quent

C.F.
T.C.
C.W.
Def.
T.S.

w the

Digitized by Google

ORDNANCE SURVEY OF ENGLAND

PARISHES OF ELSTEAD, THURSLEY & HASLEMERE, WITH CHIDDINGFOLD Pⁿ (*Det*)

Co SURREY

INDEX TO THE SHEETS

Published on the Scale of 2500 or 25·344 Inches to a Mile.

Scale of this Index One Inch to a Mile.

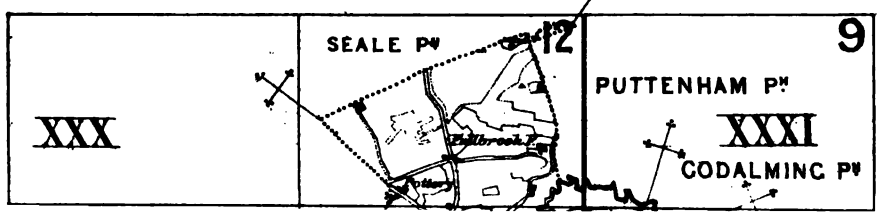

Digitized by Google

EXPLANATORY REMARKS.

cale of the Parish Plans is the 1-2500th of the actual length on the and is equal to 25·344 inches to a mile, or 3·157 chains to an inch, very approximately equal to one square inch to one acre, the square of nch being equal to one acre.

ength of each sheet is 1½ miles, and the width 1 mile, the area of each therefore 960 acres.

enclosure has a reference number to the area which is given in this Book.

Braces (∫) on the plans are to indicate that the spaces so braced are in- nder the same reference number.

Altitudes in feet above the Mean Level of the Sea are written thus—31·4.

Scale of the Plans of the County is 6 inches to a mile, and each sheet con- e same area as 16 sheets of the Parish Plans. There is therefore a double ce number to each sheet, as VI. 9., the Roman Numerals referring to the Plans, the Arabic Figures to the Parish Plans.

lowing are the characters employed on the Ordnance Plans on the Scales of 1-2500, and 6 inches to a mile :—

Names	C	Hundreds or Wards	W
es	P	Townships	T
Parochial	E	Division of Townships	T

uities ..... ROMAN / Druidical or Saxon / Norman or Subsequent

The descriptions of the boundaries are shown by the following initials :—

e of Stream	C.S.	Centre of Fence	C.F.
e of Road	C.R.	Top of Cop	T.C.
of Stream or Drain	S.S. or S.D.	Centre of Wall	C.W.
of Hedge	R.H.	Defaced	Def.
of Wall	F.W.	Track of Stream	T.S.

Undefined ..... *Und.*

ere a change occurs in the boundaries, the symbol [o—o] is used to show the part at which the change takes place.

Digitized by Google

N.B.—To convert Decimal Fractions of an Acre into Roods and Perches, multiply the decimal first by 4 and then by 40, preserving the same number of decimals in the product.

Examples—

			Acres.				Acres.
			633·357				527·013
			4				4
			1·428				·052
			40				40
A.	R.	P.	17·120	A.	R.	P.	2·080
633	1	17		527	0	2	

TABLE

FOR CONVERTING DECIMAL PARTS OF AN ACRE INTO ROODS AND PERCHES.

Perch.	0 Rood.	1 Rood.	2 Roods.	3 Roods.	Perch.	0 Rood.	1 Rood.	2 Roods.	3 Roods.
0	·000	·250	·500	·750	21	·131	·381	·631	·881
1	·00C	·256	·506	·756	22	.137	·387	·637	·887
2	·012	·262	·512	·762	23	·144	·394	·644	·894
3	·019	·269	·519	·769	24	·150	·400	·650	·900
4	·025	·275	·525	·775	25	·156	·406	·656	·906
5	·031	·281	·531	·781	26	·162	·412	·662	·912
6	·037	·287	·537	·787	27	·169	·419	·669	·919
7	·044	·294	·544	·794	28	·175	·425	·675	·925
8	·050	·300	·550	·800	29	·181	·431	·681	·931
9	·056	·306	·556	·806	30	·187	·437	·687	·937
10	·062	·312	·562	·812	31	·194	·444	·694	·944
11	·069	·319	·569	·819	32	·200	·450	·700	·950
12	·075	·325	·575	·825	33	·206	·456	·706	·956
13	·081	·331	·581	·831	34	·212	·462	·712	·962
14	·087	·337	·587	·837	35	·219	·469	·719	·969
15	·094	·344	·594	·844	36	·225	·475	·725	·975
16	·100	·350	·600	·850	37	·231	·481	·731	·981
17	·106	·356	·606	·856	38	·237	·487	·737	·987
18	·112	·362	·612	·862	39	·244	·494	·744	·994
19	·119	·369	·619	·869	40	·250	·500	·750	1·000
20	·125	·375	·625	·875					

Digitized by Google

PARISH OF HASLEMERE,

IN THE

COUNTY OF SURREY—(WESTERN DIVISION).

HUNDRED OF GODALMING.

No. on Plan.	Area in Acres.	Remarks.	No. on Plan.	Area in Acres.	Remarks.
1	·525	Osier beds.	35	·746	Pasture.
2	·198	Road.	36	·734	Rough pasture and trees.
3	1·990	Wood.			
4	3·950	Rough pasture, furze, and trees.	37	·465	Wood.
			38	7·973	Arable.
5	4·648	Arable and brushwood.	39	5·774	Pasture.
6	4·050	Arable.	40	24·912	Rough pasture, furze, wood, &c.
7	1·390	Wood.			
8	4·500	Arable and brushwood.	41	·701	Rough pasture.
9	1·690	Pasture, brushwood, &c.	42	·689	Pond.
10	3·965	Arable.	43	·398	House, garden, ornamental ground, &c.
11	4·575	Arable.			
12	·475	Wood.	44	·596	Road, &c.
13	4·315	Arable and brushwood.	45	7·034	Arable and wood.
14	4·068	Arable.	46	3·260	Arable and brushwood.
15	2·935	Arable.	47	4·211	Pasture and stream.
16	6·805	Arable and brushwood.	48	5·556	Wood and pond.
17	6·179	Arable and brushwood.	49	·230	Pond.
18	3·681	Pasture and brushwood.	50	5·559	Pasture and stream.
19	·430	Houses, sheds, gardens, and yards.	51	·210	Garden.
			52	·305	House, garden, and shed.
20	·240	Road.			
21	13·496	Wood.	53	8·389	Rough pasture and furze.
22	2·570	Pasture.			
23	5·664	Arable.	54	7·042	Arable.
24	6·678	Arable.	55	6·412	Arable.
25	3·751	Arable.	56	12·840	Arable.
26	·789	Wood.	57	6·651	Wood.
27	5·155	Arable.	58	·796	Houses and garden.
28	3·978	Pasture.	59	5·799	Wood.
29	4·138	Wood, &c.	60	3·363	Road.
30	·275	Houses, sheds, gardens, and yards.	61	14·253	Rough pasture, furze, and bushes.
31	6·338	Arable.	62	3·782	Pasture and stream.
32	8·089	Arable.	63	1·040	Road.
33	·203	Orchard.	64	6·190	Arable.
34	·334	Houses, sheds, garden, and yards.	65	·188	Wood.
			66	7·192	Arable.

Digitized by Google

No. on Plan.	Area in Acres.	Remarks.	No. on Plan.	Area in Acres.	Remarks.
67	3·454	Wood.	111	12·272	Arable.
68	7·039	Arable.	112	4·183	Pasture.
69	8·503	Arable.	113	·641	Pasture, house, shed, &c.
70	4·552	Arable.			
71	5·335	Arable.	114	5·105	Pasture.
72	4·376	Pasture.	115	5·961	Arable.
73	4·839	Wood.	116	5·250	Pasture.
74	9·223	Arable.	117	·253	Pasture.
75	5·298	Rough pasture.	118	3·104	Houses, garden, and ornamental ground.
76	9·168	Arable.			
77	12·427	Arable.	119	5·485	Road.
78	2·755	Pasture.	120	·245	House, garden, and wood.
79	·886	Houses, sheds, yards, and rough pasture.	121	1·791	Pasture and trees.
80	3·760	Pasture.	122	4·091	Arable.
81	28·744	Railway.	122a	·315	Road.
82	10·564	Arable and brushwood.	123	4·235	Arable and trees.
83	5·268	Arable.	124	·408	Garden.
84	4·862	Pasture.	125	·330	Road.
85	1·896	House, garden, and ornamental ground.	126	·438	Arable.
			127	·405	Shed, pasture, and trees.
86	·269	Houses, sheds, gardens, and yards.	128	·911	Pasture.
87	6·460	Arable.	129	2·559	Pasture.
88	·188	Road.	130	3·421	Pasture and stream.
89	·761	Pasture.	131	4·441	Pasture and stream.
90	4·258	Arable.	132	3·134	Houses, gardens, ornamental ground, sheds, &c.
91	3·760	Arable.			
92	5·834	Arable.			
93	·163	House and yard.	133	1·501	Road.
94	1·943	Houses, gardens, ornamental grounds, &c.	134	3·039	Pasture.
			135	7·424	Pasture and stream.
95	·714	Church and graveyard.	136	·746	Pasture and trees.
			137	4·434	Houses, sheds, yards, gardens, ornamental ground, &c.
96	1·010	Houses, sheds, gardens, yards, &c.			
97	·151	House and yards.	138	1·910	Road.
98	·846	Pasture.	139	2·871	Ornamental ground, &c.
99	1·052	Houses, gardens, &c.			
100	10·944	Arable.	140	·105	Pond.
101	·235	Houses and garden.	141	·490	Ornamental ground.
102	·731	Arable.	142	6·673	Pasture.
103	4·002	Arable.	143	6·207	Arable, brushwood, and trees.
104	2·264	Arable.			
105	·934	Wood.	144	4·373	Arable.
106	·473	Houses, garden, and orchard.	145	·277	Houses, sheds, gardens, and yards.
107	·854	Houses, sheds, garden, yards, &c.	146	1·218	Pasture and trees.
			147	2·417	Pasture.
108	25·097	Wood.	148	2·081	House, garden, and pasture.
109	16·568	Arable.			
110	15·019	Arable.	149	2·327	Pasture.

Digitized by Google

No. on Plan.	Area in Acres.	Remarks.	No. on Plan.	Area in Acres.	Remarks.
150	3·153	House, shed, garden, and pasture.	194	3·853	Wood.
			195	·435	Pasture.
151	2·667	Pasture.	196	5·224	Road.
152	·713	Pasture.	197	·350	Yard.
153	3·861	Rough pasture, furze, trees, &c.	198	·238	Orchard.
			199	·383	Houses, ornamental ground, and yard.
154	1·459	Houses, gardens, and sheds.	200	·050	Pond.
155	·100	Pond.	201	·088	Pond.
156	·370	Road.	202	2·262	Pasture and trees.
157	3·328	Pasture, sheds, & trees.	203	·818	Houses, sheds, gardens, and yards.
158	·183	House and garden.			
159	3·371	Pasture and trees.	204	·755	Orchard.
160	2·385	Pasture and trees.	205	·185	Pond.
161	·245	Road.	206	6·684	Pasture and stream.
162	3·936	Rough pasture, furze, trees, &c.	207	5·775	Arable and brushwood.
			208	7·302	Arable and brushwood.
163	4·329	Arable.	209	2·565	Pasture and brushwood.
164	3·741	Arable.			
165	4·882	Wood.	210	·153	Wood.
166	·205	Arable.	211	1·686	Rough pasture, sheds, pond, &c.
167	1·271	Sheds, pasture, & yard.			
168	8·000	Pasture.	212	·438	Wood.
169	·385	Wood.	213	·210	Wood.
170	3·968	Arable.	214	·425	Sheds and yards.
171	·775	Houses, sheds, garden, ornamental ground, &c.	215	·275	House, garden, and shed.
			216	·135	Pasture and trees.
172	1·431	Pasture and trees.	217	·830	Orchard.
173	2·585	Arable.	218	3·763	Pasture and trees.
174	·635	Wood.	219	·093	Road.
175	1·396	Pasture.	220	8·361	Wood.
176	·265	House and garden.	221	5·700	Arable.
177	5·190	Pasture and trees.	222	·813	Arable.
178	5·498	Arable.	223	4·139	Arable.
179	1·094	Road.	224	3·171	Wood.
180	6·421	Arable.	225	5·870	Arable.
181	5·158	Arable.	226	7·017	Arable.
182	7·997	Arable.	227	5·838	Arable.
183	2·567	Pasture.	228	2·440	Pasture, stream, and trees.
184	·638	Rough pasture, furze, and trees.	229	4·872	Pasture.
185	3·378	Arable.	230	3·403	Wood and osier bed.
186	·740	Rough pasture, wood, and trees.	231	4·864	Wood and stream.
			232	10·102	Arable.
187	8·363	Pasture.	233	5·253	Pasture.
188	5·153	Arable.	234	2·345	Wood and stream.
189	10·830	Wood.	235	2·910	Wood.
190	·625	Wood.	236	·800	Road.
191	4·266	Arable.	237	1·039	Arable.
192	5·468	Arable and brushwood.	238	5·812	Arable.
193	5·695	Arable.	239	2·937	Wood.

Digitized by Google

No. on Plan.	Area in Acres.	Remarks.
240	4·994	Arable.
241	·115	Pond.
242	13·122	Pasture and stream.
243	3·033	Pasture, stream, &c.
244	8·891	Arable and trees.
245	·395	Houses, sheds, yard, &c.
246	1·176	House, ornamental grounds, &c.
247	9·543	Wood.
248	·403	Houses and garden.
249	·210	Sheds and yards.
249a	1·464	Rough pasture, trees, and pond.
250	2·513	Wood.
251	18·460	Ornamental ground.
252	24·197	Wood and stream.
253	·388	Road.
254	5·043	Pasture and stream.
254a	·118	Pasture and stream.
255	1·798	Pasture and stream.
256	3·899	Pasture.
257	1·002	Houses, sheds, gardens, &c.
258	·198	Rough pasture.
259	·418	Rough pasture and house.
260	·083	Houses and garden.
261	·355	Rough pasture and furze.
262	1·912	Houses, gardens, &c.
263	1·239	Houses, yards, gardens, &c.
264	4·702	Houses, sheds, gardens, yards, &c.
265	2·027	Pasture, shed, &c.
266	1·731	Pasture.
267	1·631	Pasture and stream.
268	2·662	Pasture and trees.
269	1·291	Pasture.
270	2·436	Pasture.
271	·503	Road.
272	1·024	Pasture.
273	2·292	Arable.
274	·080	Pond.
275	1·618	Pasture.
276	17·781	Wood.
277	1·428	Pasture.
278	1·621	Wood and stream.
279	·485	Road.
280	·340	Houses and gardens.
281	·118	Road.
282	1·253	Pasture.
283	·972	Pasture.
284	·410	Houses, garden, and shed.
285	1·691	Houses, sheds, gardens, &c.
286	2·509	Houses, sheds, gardens, yards, &c.
287	·939	Pasture.
288	·674	Pasture and trees.
289	2·117	Pasture.
290	1·907	Pasture.
291	2·230	Pasture and shed.
292	3·164	Pasture and trees.
293	2·574	Arable.
294	·348	Wood.
295	8·403	Arable.
296	·100	Sheds and yards.
297	2·919	Wood.
298	1·810	Pasture.
299	3·518	Pasture.
300	5·525	Pasture and trees.
301	1·807	Arable and wood.
302	6·176	Road.
303	·463	Houses and garden.
304	2·431	Arable.
305	5·642	Arable.
306	9·287	Arable.
307	9·267	Pasture and road.
308	6·151	Pasture.
309	13·151	Rough pasture, furze, &c.
310	1·862	Houses, sheds, gardens, yards, &c.
311	19·798	Rough pasture, furze, trees, and gravel pit.
312	·899	Road.
313	1·919	Arable.
314	·906	Nursery.
315	2·025	Pasture, stream, &c.
316	·775	House, shed, garden, and pond.
317	1·783	Pasture and stream.
318	1·336	Pasture.
319	1·822	Pasture and wood.
320	1·586	Pond.
321	1·838	Houses, sheds, gardens, yard, wood, &c.
322	·704	Road.
323	4·866	Arable.
324	8·413	Arable and wood.
325	6·965	Pasture.

Digitized by Google

No. on Plan.	Area in Acres.	Remarks.	No. on Plan.	Area in Acres.	Remarks.
326	·543	Orchard and wood.	372	3·241	Arable.
327	2·072	Pasture and stream.	373	8·146	Arable.
328	1·623	Pasture.	374	1·151	Orchard.
329	·754	Houses, sheds, gardens, and yards.	375	3·079	Arable.
			376	20·418	Ornamental ground.
330	·420	Pasture.	377	3·413	Arable and brushwood.
331	4·004	Arable and trees.	378	1·047	Wood.
332	4·603	Arable.	379	2·237	Wood.
333	6·534	Arable.	380	4·708	Arable and brushwood.
334	1·528	Pasture and wood.	381	4·481	Arable and brushwood.
335	2·478	Road.	382	4·174	Wood.
336	4·808	Pasture.	383	2·909	Arable and brushwood.
337	5·258	Arable.	384	5·320	Arable.
338	·754	Wood.	385	·315	Pond.
339	5·358	Arable.	386	·355	House, sheds, garden, and yard.
340	1·263	Arable.			
341	2·497	Arable.	387	·233	Wood.
342	·418	Houses, sheds, gardens, and yards.	388	3·795	Pasture.
			389	1·618	Rough pasture, ponds, and road.
343	2·260	Arable.			
344	1·446	Arable.	390	7·879	Arable.
345	·450	Rough pasture, furze, and road.	391	1·852	Wood.
			392	1·847	Wood and furze.
346	5·081	Pasture.	393	2·636	Wood.
347	3·865	Arable.	394	·697	Brushwood.
348	2·470	Arable.	395	1·212	House, garden, shed, yard, &c.
349	5·892	Arable.			
350	2·949	Arable.	396	3·290	Arable and trees.
351	4·628	Pasture and trees.	397	5·552	Pasture and pond.
352	3·263	Arable.	398	·180	Pasture.
353	6·309	Wood.	399	·170	Pasture.
354	·220	Wood.	400	1·401	Pasture.
355	4·244	Road.	401	·530	Road.
356	·423	Wood.	402	4·219	Arable and brushwood.
357	1·436	Nursery.	403	·065	Arable.
358	3·533	Arable and brushwood.	404	3·959	Arable and wood.
359	2·849	Arable and brushwood.	405	6·111	Arable.
360	1·059	Houses, garden, ornamental ground, &c.	406	3·425	Road.
			407	·165	House, sheds, garden, and yards.
361	3·101	Arable.			
362	3·186	Arable.	408	·862	Pasture.
363	·190	Houses, sheds, gardens, &c.	409	·370	Brushwood.
			410	3·086	Pasture.
364	5·807	Arable.	411	3·914	Arable and brushwood.
365	3·246	Arable.	412	4·344	Wood.
366	1·616	House, sheds, yards, and arable.	413	·445	Wood.
			414	1·488	Wood.
367	·445	Arable.	415	3·967	Pasture.
368	1·751	Road.	416	2·966	Arable.
369	3·530	Arable.	417	4·527	Pasture.
370	2·365	Arable.	418	1·927	Road.
371	7·537	Arable and brushwood.	419	43·432	Wood.

Digitized by Google

No. on Plan.	Area in Acres.	Remarks.	No. on Plan.	Area in Acres.	Remarks.
420	3·271	Arable.	467	1·140	Houses, gardens, and sheds.
421	5·055	Arable.			
422	·288	Arable.	468	2·381	Pasture.
423	·258	Pond.	469	4·245	Pasture.
424	·268	Pond.	470	1·226	Pasture.
425	1·966	Pasture, stream, &c.	471	3·355	Wood.
426	9·725	Pasture and trees.	472	1·416	Wood.
427	19·014	Pasture and trees.	473	1·836	Pasture.
428	3·380	Wood and stream.	474	1·066	Arable and trees.
429	2·918	Pasture and trees.	475	3·380	Pasture.
430	·448	Brushwood.	476	2·290	Arable and wood.
431	3·017	Pasture.	477	1·221	Arable.
432	4·734	Arable.	478	·545	Wood.
433	3·991	Wood.	479	3·330	Arable and brushwood.
434	·725	Wood.	480	2·159	Wood.
435	2·861	Pasture.	481	2·174	Road.
436	2·444	Pasture.	482	8·143	Arable.
437	1·818	Arable.	483	2·521	Pasture and pond.
438	6·246	Pasture.	484	10·891	Wood.
439	2·249	Pasture.	485	·687	Gardens.
440	5·051	Wood.	486	3·961	Houses, wood, and ornamental ground.
441	4·347	Pasture.			
442	3·690	Pasture and shed.	487	·200	Pasture, shed, and trees.
443	3·762	Arable.			
444	·150	Wood.	488	1·254	Pasture.
445	·510	Rough pasture.	489	·393	Road.
446	·123	Wood.	490	1·491	Wood.
447	·270	Rough pasture.	491	1·998	Conservatories, gardens, &c.
448	·725	Arable.			
449	1·766	Wood.	492	7·587	Ornamental grounds.
450	·426	Brushwood.	493	6·674	Ornamental grounds.
451	2·684	Arable.	494	·140	Wood.
452	2·629	Arable.	495	3·927	Wood.
453	·910	Pasture and shed.	496	5·038	Pasture and trees.
454	·748	Houses, sheds, gardens, and yards.	497	·410	Wood.
			498	5·458	Arable.
455	1·908	Rough pasture and furze.	499	2·839	Arable and brushwood.
			500	4·235	Wood and stream.
456	1·881	Pasture.	501	·733	Wood, pond, &c.
457	3·862	Pasture and trees.	502	29·555	Ornamental ground, &c.
458	3·597	Pasture and stream.			
459	·837	Houses and gardens.	503	57·231	Wood.
460	1·001	Pasture.	504	6·827	Pasture and trees.
461	·488	House, garden, and shed.	505	·255	Pond.
			506	·096	Ponds.
462	·575	Rough pasture.	507	2·890	Road.
463	·193	House and garden.	508	1·731	Rough pasture and wood.
464	·280	House, garden, and yard.			
			509	1·244	Wood.
465	·302	House and gardens.	510	4·343	Rough pasture.
466	·335	Houses, sheds, gardens, and yards.	511	1·019	Wood.
			512	3·537	Arable.

Digitized by Google

No. on Plan.	Area in Acres.	Remarks.	No. on Plan.	Area in Acres.	Remarks.
513	2·173	Pasture.	516	·120	Pond.
514	2·271	Arable and brushwood.		1855·716	
515	2·173	Wood.			

RECAPITULATION.

1770·355	Land.
52·077	Roads.
4·540	Water.
28·744	Railway.
1855·716	Total area of the Parish of Haslemere, in the County of Surrey.

Digitized by Google

INDEX TO PLACES

IN THE

PARISH OF HASLEMERE.

COUNTY OF SURREY.

Name of Place.	No. of Sheet. 6-inch scale.	No. of Sheet. 25·344 in. scale.
Almshouse Common	XLV.	9
Almshouses -	"	"
Baptist Chapel -	XLIV.	12
Churchhill House	"	8
Clammer Hill -	XLV.	5
Clammerhill Farm	"	"
Dean Farm -	XLIV.	12
Grayswood Common - -	"	8
Holdfast Farm -	XLV.	5
Home Wood -	"	9
Haslehurst Farm -	XLIV.	8
Haste Hill.- -	"	12
Hill Top - -	"	"
Highfield - -	"	"
Haslemere - -	"	"
Houndless Water	"	"
Imbham's Farm -	XLV.	5
Jessies - -	XLIV.	8
Lythehill - -	XLV.	9
London and South-Western Railway	XLIV.	12
Meadfield - -	XLV.	5
Manor House -	"	"
Market House -	XLIV.	12
Methodist Chapel -	"	"
Post Office - -	"	8
Puckshot Farm -	"	"
Police Station -	"	12
Pile Well - -	"	"
Rectory - -	"	8
School (boys and girls) - -	"	"
St. Bartholomew's Church - -	"	"
Shepherd's Hill -	"	12
Scotland Farm -	"	"
Stedland - -	"	"
Sickle Mill - -	"	11
Sturt Farm - -		"
Witley Farm -	"	8
Weycombe - -	"	"
Weydown Farm -	"	"
Weydown Common	"	"

LONDON:
Printed by George E. Eyre and William Spottiswoode,
Printers to the Queen's most Excellent Majesty.
For Her Majesty's Stationery Office.

Digitized by Google

Digitized by Google

AGENTS FOR THE SALE OF ORDNANCE MAPS, &c.

ENGLAND.

Messrs. LETTS, SON, & Co., 8, Royal Exchange, E.C.
Messrs. LONGMAN & Co., 39, Paternoster Row, E.C.
Mr. E. STANFORD, 6, Charing Cross, S.W.. and
Mr. J. WYLD, 457, Strand, W.

LONDON.

SCOTLAND.

Messrs. W. and A. K. JOHNSTON, 4, St. Andrew Square—EDINBURGH.

IRELAND.

Messrs. HODGES & SMITH, Grafton Street—DUBLIN.

Digitized by Google

ORDNANCE SURVEY OF ENGLAND.

BOOK OF REFERENCE TO THE PLAN

OF THE

PARISH OF HORLEY,

CONTAINING 7320·186 ACRES;

AND THE

PARISH OF BUCKLAND (DET., No. 2),

CONTAINING 504·256 ACRES,

(HUNDRED OF REIGATE),

IN THE COUNTY OF SURREY.

MAJOR-GENERAL SIR HENRY JAMES, R.E., F.R.S., F.G.S., &c.,

SUPERINTENDENT OF THE SURVEY.

LONDON:

PRINTED BY GEORGE E. EYRE AND WILLIAM SPOTTISWOODE,

PRINTERS TO THE QUEEN'S MOST EXCELLENT MAJESTY.

FOR HER MAJESTY'S STATIONERY OFFICE.

1872.

Price Two Shillings and Sixpence.

Digitized by Google

[7142.—50.—1/72.]

Digitized by Google

* Or 3·157 chains to an inch.

Digitized by Google

Digitized by Google

EXPLANATORY REMARKS.

he scale of the Parish Plans is the 1-2500th of the actual length on the nd, and is equal to 25·344 inches to a mile,* which is very approximately to one square inch to one acre, the square of 1·0018 inch being equal to acre.

he length of each sheet is 1½ miles, and the width 1 mile, the area of each is therefore 960 acres.

ch enclosure has a reference number to the area which is given in this Book.

he Braces (∫) on the plans are to indicate that the spaces so braced are in-ed under the same reference number.

he Altitudes in feet above the Mean Level of the Sea are written thus—31·4.

he Scale of the Plans of the County is 6 inches to a mile, and each sheet con-the same area as 16 sheets of the Parish Plans. There is therefore a double ence number to each sheet, as VI. 9., the Roman Numerals referring to the nty Plans, the Arabic Figures to the Parish Plans.

e following are the characters employed on the Ordnance Plans on the Scales of 1-2500, and 6 inches to a mile :—

ounty Names	C	Hundreds or Wards	W
Parishes	P	Townships	T
Extra Parochial	E	Division of Townships	T

Antiquities ..... ROMAN / Druidical or Saxon / Norman or Subsequent

The descriptions of the boundaries are shown by the following initials :—

Centre of Stream	*C.S.*	Centre of Fence	*C.F.*
Centre of Road	*C.R.*	Top of Cop	*T.C.*
Side of Stream or Drain ...	*S.S.* or *S.D.*	Centre of Wall	*C.W.*
Root of Hedge	*R.H.*	Defaced	*Def.*
Face of Wall	*F.W.*	Track of Stream	*T.S.*

Undefined ..... *Und.*

Where a change occurs in the boundaries, the symbol [o—o] is used to show the part at which the change takes place.

* Or 3·157 chains to an inch.

Digitized by Google

N.B.—To convert Decimal Fractions of an Acre into Roods and Perches, multiply the decimal first by 4 and then by 40, preserving the same number of decimals in the product.

Examples—

	Acres.		Acres.
	633·357		527·013
	4		4
	1·428		·052
	40		40
A. R. P.		A. R. P.	
633 1 17	17·120	527 0 2	2·080

TABLE

FOR CONVERTING DECIMAL PARTS OF AN ACRE INTO ROODS AND PERCHES.

Perch.	0 Rood.	1 Rood.	2 Roods.	3 Roods.	Perch.	0 Rood.	1 Rood.	2 Roods.	3 Roods.
0	·000	·250	·500	·750	21	·131	·381	·631	·881
1	·00C	·256	·506	·756	22	.137	·387	·637	·887
2	·012	·262	·512	·762	23	·144	·394	·644	·894
3	·019	·269	·519	·769	24	·150	·400	·650	·900
4	·025	·275	·525	·775	25	·156	·406	·656	·906
5	·031	·281	·531	·781	26	·162	·412	·662	·912
6	·037	·287	·537	·787	27	·169	·419	·669	·919
7	·044	·294	·544	·794	28	·175	·425	·675	·925
8	·050	·300	·550	·800	29	·181	·431	·681	·931
9	·056	·306	·556	·806	30	·187	·437	·687	·937
10	·062	·312	·562	·812	31	·194	·444	·694	·944
11	·069	·319	·569	·819	32	·200	·450	·700	·950
12	·075	·325	·575	·825	33	·206	·456	·706	·956
13	·081	·331	·581	·831	34	·212	·462	·712	·962
14	·087	·337	·587	·837	35	·219	·469	·719	·969
15	·094	·344	·594	·844	36	·225	·475	·725	·975
16	·100	·350	·600	·850	37	·231	·481	·731	·981
17	·106	·356	·606	·856	38	·237	·487	·737	·987
18	·112	·362	·612	·862	39	·244	·494	·744	·994
19	·119	·369	·619	·869	40	·250	·500	·750	1·000
20	·125	·375	·625	·875					

Digitized by Google

PARISH OF HORLEY,

IN THE

COUNTY OF SURREY—(Mid Division).

HUNDRED OF REIGATE.

No. on Plan.	Area in Acres.	Remarks.	No. on Plan.	Area in Acres.	Remarks.
1	1·104	Pasture, &c.	37a	·709	Wood.
2	11·472	Arable.	38	3·264	Pasture.
3	44·160	Arable, &c.	39	9·133	Pasture, &c.
4	·278	Arable.	40	10·825	Pasture, &c.
5	6·402	Arable, &c.	41	3·145	Pasture, &c.
6	3·451	Pasture, &c.	42	2·332	Farmsteading.
7	4·468	Wood, &c.	43	·891	Orchard.
8	·809	Rough pasture.	44	1·207	House, gardens, &c.
9	5·909	Arable, &c.	45	9·674	Pasture, &c.
10	8·321	Arable, &c.	46	3·305	Pasture.
11	·121	Sheds and yards.	47	2·186	Pasture, &c.
12	1·273	Rough pasture, &c.	47a	·099	Pasture.
13	5·882	Arable, &c.	48	4·165	Pasture.
14	8·639	Wood, &c.	49	·381	Church and grave-yard.
15	1·708	Rough pasture, &c.			
16	2·551	Farmsteading, &c.	50	3·280	Pasture, &c.
17	1·193	Orchard.	51	1·405	Road.
18	1·779	Pasture, &c.	52	6·896	Pasture.
19	7·985	Pasture, &c.	53	8·790	Pasture.
20	19·308	Arable, &c.	54	3·312	Water (river, part of).
21	5·261	Arable.			
22	1·379	Pasture, &c.	54a	2·018	Pasture.
23	6·927	Pasture.	55	4·731	Pasture.
24	3·899	Wood, &c.	56	7·649	Arable.
25	8·425	Arable.	57	·477	Orchard.
26	·091	Wood (islands).	58	9·824	Pasture.
27	·531	Wood (island).	59	·529	Farmsteading, &c.
28	10·144	Pasture.	60	·495	House, garden, &c.
29	3·468	Pasture.	61	·424	Arable, &c.
30	11·376	Arable.	62	·831	Pasture, &c.
31	3·486	Water (river, part of).	63	·621	Pasture, &c
			64	·751	Farmsteading, &c.
31a	2·937	Rough pasture, &c.	65	5·766	Pasture, &c.
32	3·825	Pasture.	66	6·888	Arable, &c.
33	4·989	Pasture, &c.	67	·131	Sheds, yards, &c.
34	9·150	Pasture, &c.	68	8·423	Pasture, &c.
35	6·783	Arable, &c.	69	6·130	Pasture, &c.
36	5·719	Wood, &c.	70	6·585	Pasture.
37	7·646	Arable, &c.	71	·195	Arable.

Digitized by Google

No. on Plan.	Area in Acres.	Remarks.
72	·286	Wood.
73	1·019	Arable.
74	10·354	Arable.
75	7·639	Arable.
76	3·571	Pasture, &c.
77	4·445	Arable.
78	8·494	Arable.
79	·879	Wood.
80	8·997	Pasture.
81	·171	Wood.
82	4·299	Pasture, &c.
83	1·141	Pasture, &c.
84	11·028	Arable.
85	4·364	Arable, &c.
86	9·944	Arable.
87	8·709	Arable.
88	4·985	Pasture, &c.
89	1·185	Wood.
90	5·242	Pasture.
91	·994	Wood.
92	5·052	Pasture.
93	5·443	Arable.
94	6·830	Pasture.
95	21·999	Wood, &c.
96	4·774	Arable, &c.
97	6·588	Wood, &c.
98	9·298	Arable, &c.
99	5·984	Wood, &c.
100	3·543	Pasture, &c.
101	5·514	Pasture.
102	3·049	Arable, &c.
102a	·733	Houses, garden, &c.
103	4·442	Arable, &c.
104	3·119	Wood, &c.
105	7·568	Arable.
106	4·377	Arable, &c.
107	7·875	Arable, &c.
108	5·771	Pasture, &c.
109	1·764	Pasture, &c.
110	3·423	Pasture, &c.
111	·077	Sheds, yards, &c.
112	5·385	Arable, &c.
113	11·802	Pasture, &c.
114	7·565	Arable, &c.
115	4·485	Arable, &c.
116	2·055	Wood.
117	3·441	Pasture.
118	1·402	Wood, &c.
119	4·738	Arable, &c.
19a	1·230	Pasture, &c.
20	5·497	Arable, &c.
121	12·960	Wood.
122	7·631	Arable, &c.
123	8·449	Arable, &c.
124	6·149	Wood, &c.
125	4·146	Pasture, &c.
126	1·685	Farmsteading, &c.
127	·776	Orchard.
128	3·717	Pasture, &c.
129	8·166	Arable, &c.
130	4·736	Arable, &c.
131	6·652	Arable, &c.
132	·654	Wood.
133	·386	Wood, &c.
134	7·438	Arable, &c.
135	·272	Water.
136	8·806	Pasture, &c.
137	3·994	Arable, &c.
138	8·596	Pasture, &c.
139	6·484	Arable.
140	4·972	Arable, &c.
141	4·188	Pasture, &c.
142	3·644	Pasture.
143	·152	Houses, garden, &c.
144	2·048	Pasture, &c.
145	3·169	Pasture, &c.
146	3·523	Pasture, &c.
147	2·537	Pasture.
148	·455	Farmsteading, &c.
149	7·989	Arable &c.
150	5·508	Arable, &c.
151	5·084	Arable, &c.
152	1·544	Pasture, &c.
153	1·796	Houses, gardens, &c.
154	·331	Water.
155	2·427	Road.
156	52·864	Rough pasture, &c.
157	3·148	Wood.
158	·179	Houses, garden, &c.
159	1·939	Farmsteading, &c.
160	3·566	Arable, &c.
161	·357	Wood.
162	12·291	Pasture, &c.
163	6·860	Arable.
164	2·547	Wood.
165	9·325	Pasture, &c.
166	6·755	Pasture, &c.
167	5·309	Pasture.
168	·691	Pasture.
169	·265	Orchard, &c.
170	1.698	Pasture.
171	4·773	Pasture, &c.
172	1·847	Pasture.

Digitized by Google

No. on Plan.	Area in Acres.	Remarks.	No. on Plan.	Area in Acres.	Remarks.
173	1·885	Farmsteading, &c.	225	3·073	Stream,
174	·615	Orchard.	226	1·061	Pasture, &c.
175	1·210	Wood, &c.	227	1·143	Pasture.
176	2·550	Arable, &c.	228	6·386	Arable.
177	4·621	Arable, &c.	229	2·529	Pasture, &c.
178	2·764	Pasture, &c.	230	6·425	Pasture, &c.
179	5·378	Pasture, &c.	231	10·664	Road.
180	·519	Pasture, house, &c.	232	8·548	Pasture, &c.
181	·706	Pasture.	233	11·295	Arable.
182	2·450	Pasture.	234	·844	Pasture.
183	4·975	Arable, &c.	235	3·740	Pasture.
184	5·510	Arable, &c.	236	·099	Rough pasture.
185	3·804	Wood, &c.	237	3·375	Pasture, &c.
186	1·977	Wood.	237a	2·448	Wood.
187	3·961	Arable.	238	·778	Pasture.
188	5·670	Arable, &c.	239	3·656	Orchard.
189	5·818	Arable, &c.	240	3·007	Pasture.
190	·921	Rough pasture.	241	·776	Farmsteading, &c.
191	·277	Water.	242	·730	Houses, gardens, &c.
192	·210	Water.	243	·718	Orchard.
193	·519	Wood.	244	6·191	Arable, &c.
194	1·320	Wood.	245	12·876	Arable, &c.
195	6·422	Pasture, &c.	246	3·322	Wood.
196	7·101	Arable, &c.	247	2·126	Arable.
197	·769	Wood.	248	·431	Pasture.
198	5·302	Pasture.	249	·711	House, garden, &c.
199	1·680	Pasture.	250	·948	Pasture, &c.
200	2·618	Pasture.	251	1·435	Pasture, &c.
201	3·897	Pasture, &c.	252	·420	Pasture, &c.
202	2·294	Pasture, &c.	253	·915	House, garden, &c.
203	3·694	Arable.	254	11·203	Pasture, &c.
204	8·523	Wood, &c.	255	5·074	Arable, &c.
205	6·683	Arable, &c.	256	7·386	Pasture, &c.
206	3·802	Arable, &c.	257	1·044	Farmsteading, &c.
207	3·419	Arable, &c.	258	·216	Water.
208	2·594	Arable, &c.	259	5·331	Arable, &c.
209	·367	Wood.	260	3·512	Pasture, &c.
210	4·134	Pasture, &c.	261	1·646	Wood.
211	5·410	Pasture, &c.	262	15·369	Arable, &c.
212	4·148	Arable, &c.	263	3·155	Pasture, &c.
213	3·840	Arable, &c.	264	3·083	Arable, &c.
214	4·742	Arable, &c.	265	7·926	Arable, &c.
215	4·529	Arable, &c.	266	·970	Wood.
216	3·712	Arable, &c.	267	6·558	Arable, &c.
217	6·769	Arable, &c.	268	·406	Wood.
218	14·304	Arable, &c.	269	·414	House, garden, &c.
219	3·992	Arable, &c.	270	·059	Water.
220	6·095	Arable, &c.	271	·617	Farmsteading.
221	2·489	Road.	272	7·766	Arable.
222	4·037	Pasture, &c.	273	2·456	Pasture, &c.
223	6·625	Pasture, &c.	274	5·322	Pasture, &c.
224	1·390	Farmsteading, &c.	275	10·183	Arable.

Digitized by Google

No. on Plan.	Area in Acres.	Remarks.	No. on Plan.	Area in Acres.	Remarks.
276	·806	Houses, gardens, &c.	328	1·804	Wood, &c.
277	1·165	Pasture, &c.	329	20·078	Arable, &c.
278	1·084	Wood, house, &c.	330	·724	Pasture.
279	3·093	Road.	331	1·447	Pasture, &c.
280	15·036	Wood, &c.	332	·903	Farmsteading, &c.
281	7·802	Pasture, &c.	333	·550	Water.
282	6·735	Pasture, &c.	334	16·399	Arable, &c.
283	·668	Wood, &c.	335	·312	Road.
284	1·603	Wood, &c.	336	7·373	Arable, &c.
285	6·328	Arable, &c.	337	1·714	Wood, &c.
286	4·952	Arable.	338	15·005	Arable, &c.
287	4·906	Pasture, &c.	339	6·709	Arable, &c.
288	7·292	Arable, &c.	340	·252	Wood.
289	4·026	Arable, &c.	341	5·442	Road.
290	6·415	Pasture, &c.	342	·368	Wood.
291	19·342	Arable, &c.	343	6·252	Pasture, &c.
292	2·180	Pasture, &c.	344	20·531	Arable, &c.
293	5·575	Arable, &c.	345	·686	Houses, gardens, &c.
294	6·066	Arable, &c.	346	6·085	Arable.
295	2·735	Pasture, &c.	347	13·740	Arable, &c.
296	2·318	Pasture, &c.	348	1·524	Garden.
297	3·736	Arable, &c.	349	14·994	Arable, &c.
298	2·682	Pasture.	350	·372	Wood.
299	2·161	Wood, &c.	351	10·302	Pasture.
300	·267	Sheds and yards.	352	·232	Houses, gardens, &c.
301	9·412	Arable, &c.	353	9·407	Arable, &c.
302	6·770	Arable, &c.	354	5·113	Pasture.
303	1·155	Wood.	355	·217	Water.
304	13·386	Arable, &c.	356	3·400	Farmsteading, &c.
305	1·098	Pasture, &c.	357	2·399	Orchard.
306	1·342	Pasture, &c.	358	3·147	Orchard.
307	14·705	Arable, &c.	359	8·520	Pasture, &c.
308	9·976	Arable, &c.	360	5·649	Pasture, &c.
309	4·925	Arable.	361	1·156	Wood, &c.
310	6·047	Arable.	362	4·231	Arable, &c.
311	14·101	Pasture, &c.	363	5·723	Pasture, &c.
312	·154	Sheds, yards, &c.	364	10·919	Arable, &c.
313	3·167	Pasture, &c.	365	3·208	Garden.
314	8·989	Arable.	366	5·082	Arable, &c.
315	2·151	Pasture, &c.	367	·610	Wood, &c.
316	2·377	Pasture.	368	12·013	Arable.
317	5·676	Pasture, &c.	369	1·351	Arable.
318	12·104	Pasture.	370	17·700	Arable.
319	6·917	Arable, &c.	371	18·408	Arable.
320	2·450	Pasture, &c.	372	·290	Houses, gardens, &c.
321	16·022	Arable, &c.	373	4·820	Pasture.
322	5·272	Arable, &c.	374	·412	Houses, gardens, &c.
323	12·996	Arable, &c.	375	·847	Houses, gardens, &c.
324	2·448	Pasture.	376	15·676	Arable, &c.
325	5·444	Arable, &c.	377	2·324	Wood, &c.
326	4·365	Pasture, &c.	378	13·957	Arable.
327	21·504	Arable, &c.	379	4·400	Arable, &c.

Digitized by Google

No. on Plan.	Area in Acres.	Remarks.	No. on Plan.	Area in Acres.	Remarks.
380	6·875	Arable, &c.	431	3·860	Pasture, &c.
381	21·297	Arable, &c.	432	12·525	Road.
382	10·351	Arable, &c.	433	1·308	Wood, &c.
383	5·375	Arable, &c.	434	18·062	Arable.
384	2·198	Wood, &c.	435	·301	House, garden, &c.
385	7·430	Pasture, &c.	436	·162	Road.
386	8·148	Pasture, &c.	437	1·413	Pasture.
387	1·559	Wood.	438	·628	Pasture.
388	13·798	Arable, &c.	439	11·385	Arable.
389	·308	Wood.	440	6·914	Pasture, &c.
390	·242	Houses, garden, &c. (part of).	441	·596	Pasture, &c.
			442	·590	House, garden, &c.
391	·520	Arable, &c.	443	1·101	Road.
392	1·268	Arable, &c.	444	·136	Sheds, yards, &c.
393	2·536	Road.	445	11·312	Arable, &c.
394	4·298	Wood, &c.	446	3·291	Wood, &c.
395	6·393	Pasture.	447	·680	Pasture.
396	6·230	Pasture, &c.	448	1·012	Wood.
397	9·519	Water.	449	3·224	Pasture, &c.
398	12·297	Pasture.	450	7·637	Arable, &c.
399	7·655	Arable.	451	·979	Pasture.
400	1·601	Pasture.	452	·353	Houses, gardens, &c.
401	8·392	Pasture.	453	3·734	Arable.
402	10·532	Pasture.	454	2·192	Arable, &c.
403	6·342	Arable.	455	·294	Pasture.
404	7·061	Arable.	456	4·866	Arable, &c.
405	7·266	Pasture.	457	·071	Sheds and yards.
406	1·489	Houses, garden, &c.	458	2·281	Pasture, &c.
407	11·485	Pasture.	459	1·198	Pasture.
408	7·690	Pasture.	460	1·107	Pasture, &c.
409	5·611	Houses, gardens, &c.	461	1·116	Farmsteading, &c.
410	14·547	Pasture.	462	3·688	Pasture, &c.
411	·304	Houses, garden, &c.	463	5·432	Arable, &c.
412	·632	Wood.	464	7·605	Arable, &c.
413	19·314	Pasture.	465	8·986	Arable.
414	5·114	Pasture.	466	10·600	Arable, &c.
415	·429	Wood, &c.	467	5·161	Arable, &c.
416	·073	Shed, garden, &c.	468	9·914	Arable, &c.
417	17·865	Pasture, &c.	469	7·725	Arable, &c.
418	4·311	Pasture, &c.	470	5·639	Pasture, &c.
419	·678	Wood.	471	·280	Water.
420	2·098	Pasture.	472	·221	House and garden.
421	·308	Pasture.	473	7·944	Arable.
422	8·397	Pasture.	474	5·299	Pasture, &c.
423	4·283	Pasture.	475	·340	Farmsteading, &c.
424	·606	Wood.	476	·128	Water.
425	1·930	Pasture, &c.	477	·522	House, garden, &c.
426	·116	Sheds and yards.	478	5·358	Pasture, &c.
427	5·797	Pasture, &c.	479	5·314	Pasture, &c.
428	4·609	Arable.	480	4·580	Pasture, &c.
429	3·815	Pasture, &c.	481	6·501	Pasture, &c.
430	8·403	Pasture, &c.	482	11·239	Pasture, &c.

Digitized by Google

No. on Plan.	Area in Acres.	Remarks.	No. on Plan.	Area in Acres.	Remarks.
483	2·690	Pasture, &c.	534	6·731	Pasture, &c.
484	6·036	Arable, &c.	535	·240	Houses, garden, &c.
485	7·618	Arable, &c.	536	6·905	Arable, &c.
486	5·820	Arable, &c.	537	5·241	Arable, &c.
487	4·861	Pasture.	538	1·195	Rough pasture.
488	9·487	Pasture, &c.	539	·221	House, garden, &c.
489	11·688	Pasture, &c.	540	·044	House and garden.
490	5·234	Pasture, &c.	541	12·879	Pasture, &c.
491	4·117	Road.	542	·312	Houses, garden, &c.
492	2·743	Arable, &c.	543	5·744	Arable.
493	6·347	Arable, &c.	544	·923	Pasture.
494	7·716	Pasture, &c.	545	2·176	Pasture.
495	·279	Water.	546	·252	Road.
496	17·107	Pasture, &c.	547	·410	Houses, garden, &c.
497	5·144	Houses, gardens, ornamental ground, &c.	548	1·368	Pasture.
			549	2·600	Road.
498	·248	Water.	550	7·375	Arable, &c.
499	4·259	Pasture.	551	6·417	Arable, &c.
500	5·711	Arable, &c.	552	5·778	Arable, &c.
501	8·360	Arable, &c.	553	1·682	Wood.
502	7·186	Arable, &c.	554	·323	Wood.
503	4·974	Pasture, &c.	555	7·693	Arable, &c.
504	1·848	Pasture, &c.	556	3·456	Arable, &c.
505	4·821	Pasture, &c.	557	7·586	Arable, &c.
506	3·246	Arable, &c.	558	3·973	Wood.
507	4·348	Arable, &c.	559	4·033	Arable, &c.
508	4·508	Arable, &c.	560	8·109	Arable, &c.
509	3·693	Arable, &c.	561	3·838	Arable, &c.
510	9·196	Arable, &c.	562	4·510	Pasture, &c.
511	2·893	Arable.	563	5·065	Arable.
512	10·186	Arable, &c.	564	5·634	Arable, &c.
513	12·004	Arable.	565	4·343	Arable, &c.
514	4·730	Arable, &c.	566	6·395	Arable, &c.
515	4·756	Arable, &c.	567	5·689	Arable, &c.
516	8·854	Arable, &c.	568	6·767	Arable, &c.
517	10·645	Arable.	569	6·054	Pasture, &c.
518	6·836	Arable.	570	4·760	Arable, &c.
519	14·967	Arable.	571	4·597	Arable, &c.
520	·524	Water.	572	4·395	Arable, &c.
521	8·809	Wood, &c.	573	4·156	Arable, &c.
522	·446	Farmsteading, &c.	574	4·391	Arable, &c.
523	1·516	Pasture, &c.	575	15·403	Arable, &c.
524	·937	Orchard.	576	9·203	Arable, &c.
525	15·350	Pasture, &c.	577	15·915	Arable, &c.
526	1·808	Houses, yards, &c.	578	4·790	Arable, &c.
527	10·524	Pasture, &c.	579	3·599	Wood, &c.
528	16·119	Road.	580	1·697	Arable, &c.
529	3·706	Pasture.	581	18·917	Arable, &c.
530	3·893	Arable, &c.	582	2·681	Arable.
531	5·555	Arable, &c.	583	2·751	Pasture.
532	7·580	Arable, &c.	584	·116	Water.
533	·288	Lodge, garden, &c.	585	3·578	Pasture.

Digitized by Google

No. on Plan.	Area in Acres.	Remarks.	No. on Plan.	Area in Acres.	Remarks.
586	·305	Marsh, &c.	638	4·402	Pasture.
587	4·806	Arable, &c.	639	3·736	Pasture.
588	3·249	Wood.	640	5·187	Pasture, &c.
589	9·261	Arable, &c.	641	4·676	Arable.
590	19·939	Pasture, &c.	642	1·574	Pasture.
591	3·253	Houses, gardens, &c.	643	·139	Sheds and yards.
592	3·658	Pasture.	644	10·224	Arable.
593	3·915	Pasture.	645	7·336	Pasture and orchard.
594	·183	Water.	646	1·066	Houses, gardens, &c.
595	·696	Rough pasture.	647	1·565	Pasture.
596	14·928	Arable, &c.	648	1·833	Pasture, &c.
597	11·622	Arable, &c.	649	2·874	Pasture, &c.
598	5·978	Arable, &c.	650	5·149	Pasture, &c.
599	1·662	Wood.	651	·907	Farmsteading, &c.
600	3·286	Pasture, &c.	652	6·068	Arable.
601	·993	Pasture, &c.	653	3·016	Pasture.
602	·674	Houses, garden, &c.	654	2·024	Pasture.
603	1·045	Pasture.	655	6·412	Arable.
604	3·695	Arable, &c.	656	4·229	Arable, &c.
605	5·965	Arable, &c.	657	2·623	Arable.
606	·316	House and garden.	658	7·279	Arable.
607	9·909	Arable, &c.	659	3·739	Road.
608	·640	Houses, garden, &c.	660	4·225	Arable, &c.
609	1·483	Pasture, &c.	661	4·001	Arable, &c.
610	6·117	Pasture, &c.	662	6·870	Arable, &c.
611	5·622	Arable, &c.	663	5·167	Arable.
612	1·975	Wood.	664	·580	Pasture.
613	5·344	Pasture, &c.	665	·491	House, garden, &c.
614	6·720	Pasture, &c.	666	·177	Sheds and yards.
615	2·569	Pasture.	667	·151	Water.
616	6·806	Arable, &c.	668	·128	Wood.
617	·128	Water.	669	·110	House and garden.
618	1·047	Pasture, &c.	670	3·146	Pasture.
619	2·689	Farmsteading, &c.	671	3·635	Pasture, &c.
620	4·445	Arable, &c.	672	2·746	Arable, &c.
621	6·317	Arable, &c.	673	·131	Wood.
622	3·958	Arable, &c.	674	2·328	Pasture.
623	3·351	Pasture.	675	2·669	Arable.
624	4·245	Pasture, &c.	676	10·467	Pasture, &c.
625	·795	House, garden, &c.	677	10·703	Pasture, &c.
626	5·654	Arable.	678	1·664	Pasture.
627	3·584	Arable.	679	1·831	Arable.
628	3·832	Arable, &c.	680	2·719	Pasture.
629	15·062	Pasture, &c.	681	·825	Farmsteading, &c.
630	13·166	Arable, &c.	682	1·380	Houses, wood, &c.
631	2·463	Pasture, &c.	683	3·753	Road.
632	7·852	Road.	684	15·780	Pasture, &c.
633	1·398	Pasture.	685	6·655	Arable, &c.
634	6·513	Arable.	686	4·988	Arable, &c.
635	·532	Farmsteading, &c.	687	5·321	Arable.
636	2·680	Pasture.	688	3·630	Arable, &c.
637	2·596	Pasture.	689	8·236	Arable, &c.

Digitized by Google

No. on Plan.	Area in Acres.	Remarks.	No. on Plan.	Area in Acres.	Remarks.
690	8·663	Arable, &c.	741	5·152	Arable, &c.
691	6·013	Pasture, &c.	742	·725	Orchard.
692	·106	Water.	743	7·049	Pasture, &c.
693	4·933	Arable, &c.	744	·248	Road.
694	3·835	Arable, &c.	745	1·924	Houses, gardens, &c.
695	3·961	Arable, &c.	746	1·939	Pasture.
696	·298	Houses, garden, &c.	747	·501	Pasture.
697	6·159	Arable, &c.	748	·840	Pasture.
698	3·915	Arable, &c.	748a	·132	Pasture.
699	1·944	Pasture, &c.	749	1·589	Pasture, &c.
700	3·758	Pasture, &c.	750	3·204	Pasture.
701	10·423	Arable, &c.	751	1·817	Pasture.
702	9·858	Arable.	752	2·780	Pasture, &c.
703	4·645	Arable, &c.	753	1·759	Pasture, &c.
704	6·501	Arable.	754	·814	Pasture, &c.
705	6·288	Arable.	755	·162	Pasture.
706	12·728	Arable, &c.	756	1·129	Houses, garden, &c.
707	9·528	Arable, &c.	757	1·987	Arable.
708	2·464	Pasture, &c.	758	10·816	Arable, &c.
709	5·758	Pasture, &c.	759	8·560	Arable, &c.
710	1·509	Pasture.	760	2·120	Arable.
711	1·415	Houses, garden, &c.	761	1·733	Pasture, &c.
712	4·916	Arable, &c.	762	·584	Houses, garden, &c.
713	1·837	Pasture.	763	1·655	Arable.
714	3·457	Arable.	764	1·251	Orchard, &c.
715	1·975	Road.	765	2·585	Arable, &c.
716	·436	Houses, garden, &c.	766	·813	Wood, &c.
717	9·161	Arable, &c.	767	2·154	Pasture.
718	1·799	Wood.	768	4·178	Pasture.
719	·480	Wood.	769	7·856	Arable, &c.
720	3·996	Arable.	770	·378	Wood.
721	·609	Wood, &c.	771	3·717	Arable, &c.
722	1·967	Pasture.	772	5·776	Arable, &c.
723	12·073	Arable.	773	4·919	Pasture, &c.
724	·601	Houses, garden, &c.	774	8·137	Arable, &c.
725	1·139	Pasture, &c.	775	7·649	Arable, &c.
726	·479	Orchard.	776	7·791	Pasture, &c.
727	3·302	Pasture.	777	5·276	Arable, &c.
728	1·201	Pasture, &c.	778	6·647	Arable, &c.
729	1·517	Pasture.	779	4·553	Arable, &c.
730	·623	Pasture, &c.	780	·497	Wood, &c.
731	1·428	Pasture.	781	5·224	Pasture, &c.
732	5·832	Pasture, &c.	782	·966	Furze, &c.
733	·634	Farmsteading, &c. (part of).	783	7·730	Pasture.
			784	3·396	Pasture, &c.
734	15·053	Pasture.	785	·867	Wood, &c.
735	8·019	Wood, &c.	786	4·514	Arable, &c.
736	11·175	Arable, &c.	787	3·503	Pasture, &c.
737	1·366	Orchard.	788	·149	Water.
738	2·368	Orchard.	789	·849	House, garden, &c.
739	·901	Houses, garden, &c.	790	1·315	Farmsteading, &c.
740	·655	Pasture.	791	5·090	Wood, &c.

Digitized by Google

No. on Plan.	Area in Acres.	Remarks.
792	7·489	Pasture, &c.
793	4·468	Road.
794	16·980	Wood, &c.
795	4·929	Pasture, &c.
796	·302	House, garden, &c.
797	1·075	Pasture, &c.
798	1·234	Arable, &c.
799	·806	Pasture.
800	2·591	Pasture, &c.
801	·505	Pasture.
802	12·643	Arable, &c.
803	9·299	Arable, &c.
804	2·393	Pasture, &c.
805	7·288	Arable, &c.
806	·882	Wood.
807	4·454	Arable, &c.
808	4·217	Arable, &c.
809	10·488	Arable, &c.
810	1·535	Wood.
811	7·318	Arable, &c.
812	4·670	Arable, &c.
813	4·509	Arable, &c.
814	·340	Water.
815	9·684	Pasture, &c.
816	6·594	Pasture, &c.
817	3·277	Pasture, &c.
818	1·048	Farmsteading, &c.
819	·678	Pasture.
820	·292	Marsh, &c.
821	4·419	Pasture, &c.
822	13·228	Arable, &c.
823	11·001	Arable, &c.
824	15·674	Wood, &c.
825	13·419	Arable, &c.
825a	·069	Arable, &c.
826	8·189	Arable, &c.
827	5·064	Arable, &c.
828	·614	Pasture.
829	·388	Houses, garden, &c.
830	7·874	Pasture, &c.
831	1·152	Orchard, &c.
832	·168	Water.
833	4·564	Farmsteading, &c.
834	4·825	Wood, &c.
835	2·851	Pasture.
836	4·004	Arable, &c.
837	1·181	Rough pasture.
838	3·408	Pasture, &c.
839	5·144	Pasture, &c.
840	3·756	Road.
841	3·551	Pasture, &c.
842	3·693	Arable, &c.
843	·906	Wood.
844	7·535	Pasture, &c.
845	1·120	Houses, garden, &c.
846	·359	Pasture, &c.
847	·773	Pasture.
848	·771	Houses, gardens, &c.
849	10·800	Wood.
850	6·054	Road.
851	10·486	Pasture, &c.
851a	·773	Wood, &c.
852	19·348	Pasture, &c.
853	·380	House and garden.
854	6·682	Pasture, &c.
855	·799	Wood.
856	3·871	Rough pasture, &c.
857	6·632	Wood, &c.
858	10·653	Arable, &c.
859	9·508	Arable, &c.
860	6·508	Arable.
861	5·031	Brick & tile works, &c.
862	·682	Sheds, yards, &c.
863	·616	Pasture.
864	11·396	Arable.
865	2·039	Wood.
866	18·937	Pasture, &c.
867	1·989	Wood.
868	4·799	Pasture.
869	15·822	Pasture, &c.
870	2·485	Farmsteading, &c.
871	2·429	Houses, gardens, &c.
872	·390	Rough pasture, sheds, &c.
873	6·199	Pasture.
874	6·188	Pasture, &c.
875	·848	Wood.
876	9·778	Pasture, &c.
877	1·145	Wood, &c.
878	1·292	Wood, &c.
879	1·500	Wood.
880	3·707	Arable, &c.
881	8·875	Arable, &c.
882	8·219	Wood.
883	11·876	Wood.
884	11·217	Arable, &c.
885	34·494	Pasture, &c.
886	·503	Garden.
887	·825	Wood, &c.
888	1·277	Wood.
889	5·853	Arable, &c.
890	1·337	Pasture.
891	5·666	Arable, &c.
892	1·805	Wood.

Digitized by Google

No. on Plan.	Area in Acres.	Remarks.	No. on Plan.	Area in Acres.	Remarks.
893	6·253	Arable, &c.	945	4·180	Arable.
894	·417	Pasture, &c.	946	3·610	Pasture.
895	8·790	Arable, &c.	947	2·514	Pasture.
896	4·505	Pasture, &c.	948	6·927	Arable.
897	11·066	Pasture, &c.	949	3·064	Pasture, &c.
898	1·939	Road.	950	3·682	Pasture.
899	16·675	Arable, &c.	951	2·729	Pasture, &c.
900	5·145	Pasture, &c.	952	·876	Farmsteading, &c.
901	3·734	Arable, &c.	953	·926	Pasture.
902	9·667	Arable, &c.	954	1·160	Arable, &c.
903	3·483	Pasture, &c.	955	3·873	Arable, &c.
904	11·308	Arable, &c.	956	6·142	Arable, &c.
905	5·662	Pasture.	957	5·917	Arable, &c.
906	18·658	Arable, &c.	958	9·105	Arable.
907	·228	Pasture, &c.	959	8·217	Arable.
908	3·009	Arable, &c.	960	3·573	Pasture.
909	6·179	Pasture, &c.	961	3·508	Farmsteading, &c.
910	7·161	Pasture.	962	4·064	Road.
911	9·651	Pasture.	963	3·113	Pasture, &c.
912	8·515	Pasture.	964	1·148	Road.
913	4·253	Pasture.	965	·148	Water.
914	1·500	Farmsteading, &c.	966	5·613	Pasture, &c.
915	2·502	Arable, &c.	967	8·928	Pasture.
916	2·891	Pasture, &c.	968	7·467	Pasture, &c.
917	·982	Road.	969	4·820	Arable, &c.
918	5·670	Arable, &c.	970	7·784	Pasture, &c.
919	2·045	Pasture, &c.	971	1·151	Farmsteading, &c.
920	2·943	Pasture.	972	·542	Arable.
921	·443	Houses, garden, &c.	973	·129	Water.
922	1·727	Farmsteading, &c.	974	·942	Waste.
923	4·762	Pasture, &c.	975	2·171	Orchard.
924	·591	Stackyard.	976	4·208	Arable.
925	8·246	Arable, &c.	977	·170	House, garden, &c.
926	1·237	Orchard.	978	·084	Sheds and yard.
927	5·583	Pasture, &c.	979	12·550	Arable, &c.
928	6·330	Arable.	980	·118	Sheds, garden, &c.
929	43·042	Arable, &c.	981	4·698	Arable, &c.
930	3·759	Pasture.	982	·822	Pasture.
931	3·996	Arable, &c.	983	10·344	Pasture, &c.
932	11·513	Arable.	984	4·267	Arable.
933	1·065	Pasture.	985	3·017	Arable.
934	·366	Pasture.	986	1·160	Pasture.
935	·370	Pasture.	987	1·066	Pasture.
936	·709	Houses, gardens, &c.	988	·583	Farmsteading, &c.
937	3·138	Arable, &c.	989	8·834	Arable, &c.
938	3·499	Pasture.	990	1·528	Orchard.
939	4·478	Pasture.	991	·613	Pasture, &c.
940	·508	Houses, gardens, &c.	992	7·084	Pasture, &c.
941	2·255	Houses, gardens, &c.	993	·733	Pasture, &c.
942	10·408	Arable.	994	1·427	Pasture, &c.
943	4·543	Arable.	995	1·911	Pasture, &c.
944	3·725	Arable, &c.	996	3·251	Wood, &c.

Digitized by Google

No. on Plan.	Area in Acres.	Remarks.	No. on Plan.	Area in Acres.	Remarks.
997	8·107	Pasture, &c.	1049	1·913	Pasture, &c.
998	21·055	Arable, &c.	1050	3·531	Pasture.
999	4·769	Pasture, &c.	1050a	2·605	Houses, gardens, &c.
1000	6·888	Pasture, &c.	1051	4·113	Pasture, &c.
1001	4·263	Pasture.	1052	1·032	Pasture.
1002	9·276	Pasture, &c.	1053	23·042	Pasture, &c.
1003	1·622	Orchard.	1054	3.147	Pasture.
1004	1·626	Orchard.	1055	3·371	Pasture, &c.
1005	1·275	Farmsteading, &c.	1056	8·419	Pasture, &c.
1006	1·805	Pasture, &c.	1057	1·752	Houses, garden, &c.
1007	1·993	Pasture, &c.	1058	·901	Pasture, &c.
1008	1·350	Arable, &c.	1059	23·224	Arable, &c.
1009	5·963	Road.	1060	1·833	Pasture.
1010	·866	Pasture.	1061	10·097	Arable.
1011	·142	Water.	1062	6·609	Pasture.
1012	1·332	Houses, gardens, &c.	1063	4·551	Pasture, &c.
1013	5·550	Pasture, &c.	1064	7·208	Arable, &c.
1014	4·932	Pasture.	1065	·934	Farmsteading, &c.
1015	1·275	Water.	1066	5·929	Pasture, &c.
1016	2·067	Arable.	1067	6·093	Arable, &c.
1017	5·401	Arable.	1068	3·124	Arable, &c.
1018	1·727	Pasture.	1069	2·318	Arable, &c.
1019	·248	Garden.	1070	4·586	Arable, &c.
1020	·694	Pasture, &c.	1071	·091	Water.
1021	2·585	Pasture.	1072	·262	Wood.
1022	·937	Houses, gardens, &c.	1073	1·829	Pasture.
1023	1·688	Pasture, &c.	1074	·447	Pasture.
1024	1·158	Pasture, &c.	1075	2·335	Arable.
1025	10·155	Pasture.	1076	·579	Pasture, &c.
1026	5·151	Pasture, &c.	1077	·713	Pasture, &c.
1027	·840	Houses, gardens, &c.	1078	·561	Pasture, &c.
1028	·587	Pasture.	1079	2·172	Pasture, &c.
1029	·228	Houses, garden, &c.	1080	·136	Water.
1030	4·429	Pasture, &c.	1081	1·519	Farmsteading, &c.
1031	·681	Houses, garden, &c.	1082	1·577	Pasture.
1032	2·797	Pasture.	1083	1·517	Pasture, &c.
1033	4·764	Arable.	1084	1·016	Pasture.
1034	4·973	Pasture, &c.	1085	3·152	Arable.
1035	·835	Houses, garden, &c.	1086	3·480	Arable.
1036	7·793	Pasture, &c.	1087	6·000	Arable.
1037	·202	Sheds, yards, &c.	1088	62·716	Railway.
1038	4·815	Arable, &c.	1089	3·732	Arable.
1039	3·399	Pasture, &c.	1090	4·478	Arable.
1040	1·623	Pasture.	1091	3·388	Arable.
1041	1·716	Pasture.	1092	5·699	Arable.
1042	6·995	Houses, gardens, &c.	1093	·137	House and garden.
1043	1·616	Pasture, &c.	1094	1·264	Houses, gardens, &c.
1044	1·014	Houses, gardens, &c.	1095	·997	Pasture, &c.
1045	2·098	Pasture.	1096	1·320	Houses, gardens, &c.
1046	10·857	Pasture.	1097	7·237	Pasture.
1047	3·264	Pasture, &c.	1098	5·584	Rough pasture, &c.
1048	1·666	Pasture, &c.	1099	2·078	Rough pasture, &c.

Digitized by Google

No. on Plan.	Area in Acres.	Remarks.	No. on Plan.	Area in Acres.	Remarks.
1100	4·907	Wood.	1152	3·613	Road.
1101	5·935	Pasture, &c.	1153	2·996	Pasture, &c.
1102	·759	Embankment, &c.	1154	4·302	Pasture.
1103	10·956	Arable.	1155	8·201	Pasture, &c.
1104	1·176	Embankment, &c.	1156	11·416	Pasture, &c.
1105	1·104	Pasture.	1157	4·198	Arable, &c.
1106	·787	Farmsteading, &c.	1158	10·188	Arable.
1107	·856	Pasture.	1159	11·752	Arable, &c.
1108	1·948	Pasture, &c.	1160	5·634	Arable.
1109	3·273	Pasture.	1161	·348	Houses, gardens, &c.
1110	5·355	Pasture, &c.	1162	·202	Sheds and yards.
1111	6·629	Arable.	1163	·479	Water.
1112	6·157	Arable.	1164	4·785	Pasture, &c.
1113	·204	Road.	1165	·150	Water.
1114	2·308	Pasture, &c.	1166	2·099	Farmsteading, &c.
1115	7·620	Pasture, &c.	1167	·954	Pasture, &c.
1116	·149	Water.	1168	·871	Pasture.
1117	7·113	Arable.	1169	·730	Wood, &c.
1118	15·409	Arable, &c.	1170	·458	Wood.
1119	6·664	Road.	1171	2·997	Pasture, &c.
1120	6·387	Arable.	1172	·325	House, garden, &c.
1121	1·036	Farmsteading, &c.	1173	6·126	Arable, &c.
1122	·920	Pasture.	1174	2·163	Pasture, &c.
1123	2·726	Pasture.	1175	10·911	Arable, &c.
1124	6·878	Arable.	1176	5·041	Pasture, &c.
1125	3·670	Arable.	1177	4·725	Arable.
1126	6·331	Arable.	1178	6·086	Wood, &c.
1127	2·463	Farmsteading, &c.	1179	·851	Orchard.
1128	5·434	Arable, &c.	1180	·491	Road.
1129	2·345	Pasture.	1181	5·009	Arable, &c.
1130	5·019	Arable, &c.	1182	1·611	Pasture, &c.
1131	4·341	Arable.	1183	4·050	Arable.
1132	3·956	Pasture, &c.	1184	4·737	Arable, &c.
1133	3·441	Road.	1185	5·002	Arable, &c.
1134	3.668	Arable.	1186	3·594	Pasture, &c.
1135	8·494	Pasture.	1187	6·260	Pasture, &c.
1136	8·166	Arable, &c.	1188	7·006	Pasture, &c.
1137	9·316	Arable, &c.	1189	·151	Water.
1138	3·799	Arable.	1190	·852	Wood.
1139	3·679	Arable, &c.	1191	1·605	Wood.
1140	7·218	Arable, &c.	1192	2·703	Pasture.
1141	3·635	Arable, &c.	1193	8·931	Arable, &c.
1142	6·105	Arable.	1194	7·730	Pasture, &c.
1143	4·014	Arable, &c.	1195	5·798	Arable, &c.
1144	4·750	Pasture, &c.	1196	6·361	Arable.
1145	7·237	Arable, &c.	1197	·063	Arable.
1146	5·841	Arable.	1198	4·259	Arable.
1147	4·433	Arable.	1199	1·364	Arable.
1148	4·151	Arable.	1200	·899	Pasture.
1149	2·610	Pasture.	1201	·360	Farmsteading, &c.
1150	6·075	Arable.	1202	6·952	Pasture, &c.
1151	7·644	Arable, &c.	1203	6·320	Arable, &c.

Digitized by Google

No. on Plan.	Area in Acres.	Remarks.
1204	4·470	Arable.
1205	7·459	Arable.
1206	9·042	Arable.
1207	3·189	Pasture.
1208	·348	Houses, garden, &c.
1209	5·865	Pasture, &c.
1210	1·780	Houses, &c.
1211	·540	Orchard.
1212	·540	Pasture.
1213	11·898	Pasture, &c.
1214	11·171	Arable.
1215	3·570	Road.
1216	7·532	Arable.
1217	4·066	Pasture.
1218	1·894	Houses, gardens, &c.
1219	2·409	Road.
1220	1·503	Pasture.
1221	1·507	Pasture, &c.
1222	·906	Pasture, &c.
1223	6·005	Road.
1224	·737	Pasture.
1225	1·146	Pasture, &c.
1226	·188	Pasture, &c.
1227	·141	House and garden.
1228	2·703	Pasture, &c.
1229	·786	Pasture.
1230	6·131	Pasture, &c.
1231	8·602	Pasture, &c.
1232	·996	Marsh.
1233	1·216	Farmsteading, &c.
1234	·488	Water.
1235	·228	Water.
1236	·664	Rough pasture, &c.
1237	3·157	Houses, yards, &c.
1238	1·475	Pasture, &c.
1239	15·499	Pasture, &c.
1240	1·182	Marsh, &c.
1241	1·290	Pasture.
1242	6·335	Pasture, &c.
1243	2·594	Pasture, &c.
1244	2·227	Pasture.
1245	1·343	Pasture.
1246	·695	Pasture, &c.
1247	·619	Pasture, &c.
1248	·471	Houses garden, &c.
1249	·791	Pasture, &c.
1250	5·785	Pasture, &c.
1251	1·230	Houses, garden, &c.
1252	2·838	Pasture, &c.
1253	·503	Houses, gardens, &c.
1253a	1·260	Road.
1254	1·106	Pasture, &c.
1255	·399	House, garden, &c.
1256	·972	Pasture.
1257	2·214	Church and graveyard.
1258	2·827	Pasture, &c.
1259	5·761	Pasture, &c.
1260	3·960	Pasture, &c.
1261	1·278	Houses, garden, &c.
1262	·757	Pasture.
1263	2·370	Arable.
1264	1·603	Orchard.
1265	6·640	Arable, &c.
1266	5·791	Pasture.
1267	8·267	Pasture.
1268	5·216	Arable.
1269	8·471	Arable, &c.
1270	7·706	Arable, &c.
1271	·747	Wood.
1272	12·803	Arable, &c.
1273	6·487	Arable, &c.
1274	13·755	Arable, &c.
1275	4·168	Wood.
1276	5·377	Arable, &c.
1277	1·913	Pasture, &c.
1278	2·514	Arable, &c.
1279	1·991	Arable.
1280	·876	Pasture.
1281	·372	Farmsteading, &c.
1282	11·500	Arable, &c.
1283	6·890	Pasture, &c.
1284	2·323	Pasture.
1285	4·520	Pasture, &c.
1286	2·233	Farmsteading, &c.
1287	1·047	Orchard.
1288	4·218	Road.
1289	1·194	Pasture, &c.
1290	1·700	Pasture, &c.
1291	19·415	Arable, &c.
1292	2·042	Pasture.
1293	1·399	Road.
1294	3·151	Pasture.
1295	·451	Houses, gardens, &c.
1296	1·490	Pasture, &c.
1297	1·523	Road.
1298	·769	Orchard.
1299	·374	Houses, gardens, &c.
1300	·856	Pasture, &c.
1301	·472	Houses, garden, &c.
1302	·852	Houses, garden, &c.
1303	·674	Pasture, &c.
1304	5·068	Arable.
1305	1·517	Pasture, &c.

Digitized by Google

No. on Plan.	Area in Acres.	Remarks.	No. on Plan.	Area in Acres.	Remarks.
1306	2·302	Pasture.	1357	6·093	Arable, &c.
1307	·196	Garden, &c.	1358	15·832	Arable.
1308	1·135	Pasture.	1359	1·080	Rough pasture, &c.
1309	·864	Houses, garden, &c.	1360	3·091	Pasture, &c.
1310	6·125	Arable.	1361	4·168	Arable.
1311	3·139	Pasture, &c.	1362	4·104	Arable, &c.
1312	1·878	Pasture.	1363	7·961	Arable, &c.
1313	5·483	Pasture.	1364	·494	Wood, &c.
1314	8·001	Pasture.	1365	2·946	Pasture, &c.
1315	3·475	Pasture, &c.	1366	3·675	Pasture.
1316	1·587	Houses, gardens, &c.	1367	·990	Road.
1317	1·222	Houses, gardens, &c.	1368	9·106	Arable, &c.
1318	5·304	Pasture, &c.	1369	2·635	Pasture.
1319	5·285	Pasture, &c.	1370	·154	Water.
1320	2·438	Pasture.	1371	2·491	Farmsteading, &c.
1321	1·552	Road.	1372	5·459	Arable.
1322	·565	Pasture, &c.	1373	1·360	Pasture, &c.
1323	1·737	Houses, gardens, &c.	1374	·769	Farmsteading, &c.
1324	·806	Arable.	1375	·163	Water.
1325	·628	Houses, garden, &c.	1376	2·611	Pasture, &c.
1326	·304	Houses, gardens, &c.	1377	5·111	Arable, &c.
1327	·987	Building ground.	1378	21·737	Road.
1328	1·339	Houses, gardens, &c.	1379	6·181	Arable, &c.
1329	3·232	Arable.	1380	12·432	Arable, &c.
1330	1·565	Road.	1381	4·663	Arable, &c.
1331	·964	House, garden, &c.	1382	3·729	Pasture.
1332	1·550	Water.	1383	4·228	Pasture.
1333	1·560	Houses, gardens, &c.	1384	5·943	Pasture.
1334	1·906	Pasture.	1385	8·046	Arable.
1335	1·452	Brickfield.	1386	3·689	Pasture.
1335a	·108	Houses, gardens, &c	1387	8·863	Arable.
1336	4·965	Houses, gardens, &c.	1388	4·119	Arable.
1337	·400	Houses, gardens, &c.	1389	6·350	Pasture, &c.
1338	1·368	Pasture.	1390	3·610	Arable, &c.
1339	1·580	Pasture.	1391	4·597	Arable, &c.
1340	1·538	Pasture, &c.	1392	·769	Road.
1341	1·664	Pasture, &c.	1393	10·940	Pasture.
1342	·902	Pasture, &c.	1394	2·295	Pasture, &c.
1343	·160	Water.	1395	1·530	Pasture.
1344	·927	Houses, gardens, &c.	1396	4·571	Pasture, &c.
1345	3·481	Pasture.	1397	·675	Road.
1346	2·482	Road.	1398	·779	Pasture, &c.
1347	6·283	Pasture, &c.	1399	1·224	Farmsteading, &c.
1348	1·101	Farmsteading, &c.	1400	2·027	Pasture.
1349	18·401	Arable, &c.	1401	1·868	Pasture.
1350	3·987	Pasture.	1402	·997	Pasture, &c.
1351	3·216	Arable.	1403	2·942	Arable.
1352	5·695	Arable, &c.	1404	4·972	Pasture, &c.
1353	3·992	Arable.	1405	·106	Water.
1354	4·544	Pasture, &c.	1406	·925	Arable.
1355	2·920	Pasture, &c.	1407	2·867	Arable.
1356	3·136	Arable, &c.	1408	2·451	Arable.

Digitized by Google

No. on Plan.	Area in Acres.	Remarks.	No. on Plan.	Area in Acres.	Remarks.
1409	2·433	Arable.	1461	4·365	Pasture, &c.
1410	5·277	Arable, &c.	1462	4·700	Pasture.
1411	·855	Farmsteading, &c.	1463	6·755	Pasture, &c.
1412	2·144	Arable, &c.	1464	6·159	Pasture, &c.
1413	3·307	Pasture, &c.	1465	4·568	Pasture, &c.
1414	5·065	Arable.	1466	3·664	Pasture.
1415	7·483	Arable.	1467	3·471	Pasture, &c.
1416	4·749	Pasture.	1468	6·699	Pasture, &c.
1417	1·014	Pasture.	1469	15·244	Arable, &c.
1418	1·038	Farmsteading, &c.	1470	18·826	Arable, &c.
1419	1·208	Pasture, &c.	1471	4·895	Arable, &c.
1420	·166	Water.	1472	3·249	Pasture.
1421	·403	Pasture.	1473	·279	Houses and gardens.
1422	3·235	Pasture.	1474	2·558	Pasture, &c.
1423	3·766	Arable.	1475	·140	Water.
1424	1·084	Pasture.	1476	3·579	Farmsteading, &c.
1425	1·013	Road.	1477	·232	Pasture.
1426	4·770	Arable, &c.	1478	·317	Pasture, &c.
1427	3·002	Pasture.	1479	3·592	Pasture, &c.
1428	·080	Pasture.	1480	5·876	Arable, &c.
1429	·244	Pasture.	1481	4·943	Arable.
1430	·108	Wood.	1482	4·660	Arable, &c.
1431	8·693	Arable.	1483	11·398	Pasture, &c.
1432	1·202	Road.	1484	·558	Water.
1433	6·944	Arable, &c.	1485	·151	Wood, &c.
1434	1·133	Pasture, &c.	1486	2·612	Pasture, &c.
1435	2·345	Pasture, &c.	1487	4·542	Pasture, &c.
1436	3·647	Arable, &c.	1488	2·481	Wood, &c.
1437	7·555	Arable, &c.	1489	7·251	Arable, &c.
1438	1·205	Orchard, &c.	1490	9·638	Pasture, &c.
1439	·437	Farmsteading, &c.	1491	18·563	Arable, &c.
1440	2·722	Arable, &c.	1492	5·816	Arable, &c.
1441	4·106	Pasture, &c.	1493	10·129	Arable, &c.
1442	3·608	Pasture, &c.	1494	10·177	Arable, &c.
1443	3·742	Pasture.	1495	24·781	Wood, &c.
1444	4·116	Arable.	1496	1·374	Pasture, &c.
1445	6·619	Arable.	1497	4·287	Arable, &c.
1446	6·246	Arable.	1498	3·481	Arable, &c.
1447	2·149	Arable.	1499	5·510	Pasture.
1448	11·229	Arable, &c.	1500	3·673	Arable.
1449	·681	Road.	1501	1·612	Farmsteading, &c.
1450	4·611	Arable, &c.	1502	1·847	Pasture, &c.
1451	3·144	Arable.	1503	5·341	Arable, &c.
1452	3·805	Arable.	1504	9·021	Arable, &c.
1453	5·500	Pasture.	1505	6·453	Pasture, &c.
1454	7·997	Pasture, &c.	1506	12·115	Arable.
1455	7·750	Arable, &c.	1507	7·346	Pasture, &c.
1456	5·732	Arable, &c.	1508	1·251	Pasture, &c.
1457	6·699	Arable, &c.	1509	5·702	Wood.
1458	7·796	Arable, &c.	1510	5·863	Road.
1459	6·014	Arable, &c.	1511	13·824	Arable.
1460	12·201	Arable, &c.	1512	4·044	Arable.

Digitized by Google

No. on Plan.	Area in Acres.	Remarks.	No. on Plan.	Area in Acres.	Remarks.
1513	·843	Wood.	1555	2·331	Pasture, &c.
1514	6·572	Arable.	1556	·792	Farmsteading, &c.
1515	5·989	Pasture, &c.	1557	·367	Rough pasture.
1516	9·305	Arable.	1558	1·993	Pasture, &c.
1517	2·453	Pasture, &c.	1559	1·132	Pasture.
1518	3·718	Pasture, &c.	1560	·194	House and garden.
1519	7·089	Arable.	1560a	1·130	Road.
1520	4·275	Arable.	1561	11·906	Pasture.
1521	·765	Pasture, &c.	1562	18·182	Arable.
1522	3·258	Pasture, &c	1563	7·444	Pasture, &c.
1523	6·072	Pasture.	1564	·560	Houses, gardens, &c.
1524	3·957	Arable.	1565	·509	Wood, &c.
1525	6·573	Arable, &c.	1566	·300	Wood, &c.
1526	·469	Water.	1567	·244	Road.
1527	·124	Water.	1568	2·809	Pasture, &c.
1528	3·553	House, garden, &c.	1569	15·386	Wood, &c.
1529	4·878	Arable, &c.	1570	·752	Wood, &c.
1530	5·402	Pasture, &c.	1571	2·876	Pasture, &c.
1531	1·850	Road.	1572	8·908	Arable, &c.
1532	1·798	Pasture.	1573	6·096	Arable, &c.
1533	1·841	Houses, garden, &c.	1574	3·430	Arable, &c.
1534	4·984	Pasture, &c.	1575	1·866	Arable, &c.
1535	5·037	Arable, &c.	1576	6·182	Arable, &c.
1536	16·759	Arable, &c.	1577	2·934	Arable, &c.
1537	2·388	Arable.	1578	4·768	Arable, &c.
1538	1·089	Arable.	1579	3·845	Pasture, &c.
1539	14·899	Arable.	1580	4·817	Arable, &c.
1540	3·217	Arable, &c.	1581	2·118	Pasture, &c.
1541	1·185	Houses, gardens, &c.	1582	1·435	Pasture, &c.
1542	1·906	Pasture.	1583	1·028	Farmsteading, &c.
1543	·281	House and garden.	1584	2·216	Pasture, &c.
1544	1·044	Pasture, &c.	1585	6·173	Arable, &c.
1545	·755	Pasture.	1586	3·672	Arable, &c.
1546	5·282	Arable, &c.	1587	3·469	Arable, &c.
1547	7·191	Arable, &c.	1588	5·518	Arable, &c.
1548	9·085	Arable, &c.	1589	8·113	Arable, &c.
1549	6·164	Arable, &c.	1590	3·505	Arable, &c.
1550	14·757	Arable, &c.	1591	10·566	Arable, &c.
1551	9·971	Arable, &c.	1592	3·261	Arable, &c.
1552	1·571	Houses, gardens, &c.	1593	5·044	Arable, &c.
1553	2·714	Pasture, &c.			
1554	9·451	Arable, &c.		7320·186	

RECAPITULATION.

7038·257	Land.
31·478	Water.
187·735	Roads.
62·716	Railway.
7320·186	Total area of the Parish of Horley, in the County of Surrey.

Digitized by Google

INDEX TO PLACES

IN THE

PARISH OF HORLEY.

COUNTY OF SURREY.

Name of Place.	No. of Sheet. 6-inch scale.	No. of Sheet. 25·344 in. scale.
Albert Brewery -	XLI.	4
Alder Copse -	XXXIV.	6
Axesland -	XXXV.	9
Axesland Farm -	"	"
Baptist Chapel -	"	15
Bayhorne Farm -	XLI.	4
Beers Farm -	XXXIV.	6
Bell Copse -	"	6, 10
Benting Wood -	"	8
Birchett Copse -	"	6
Black Corner -	XLII.	9
Blackhouse -	XXXIV.	12
Bonehurst Farm -	"	16
Bonehurst Lodge -	"	"
Bonner's Farm -	"	"
Broadstone Farm -	"	12
Burfords Farm -	"	11
Bushfield Shaw -	"	8
Butters Shaw -	"	6
Chantler House -	"	16
Christmas Farm -	"	12
Cinderfield Cottages	"	"
Cinderfield Farm -	"	16
Collendean Copse -	"	14,15
Collendean Farm -	"	14
Collyhaw Farm -	XLI.	8
Courtlodge Farm -	"	4
Crutchfield Copse -	XXXIV.	15
Crutchfield Farm -	"	"
Dairy House -	"	12
Deane Farm -	"	8
Deanoak Bridge -	"	10
Deanoak Brook -	"	7,10, 11
Dabden Bridge -	XXXIV.	11
Duxhurst Farm -	"	15
Earlswood Common	"	8
Earlswood Farm -	"	"
Edgeworth -	XLI.	"
Emmanuel Church-	XXXIV.	7
Ferncourt Farm -	XLII.	5
Fernhill - -	"	"
Felland Copse -	XXXIV.	7
Fishers Farm -	XLI.	4
Flanchford Mill (corn) - -	XXXIV.	6
Geals Copse -	"	7
Greatlake Farm -	"	16
Gravelland Barn -	XXXV.	9
Greenfields Farm -	XXXIV.	16
Ham Roughett -	"	5, 8
Hamroughett Cottage - -	"	8
Hatchgate -	XLI.	4
Hatchings Farm -	XXXIV.	16
Hareland Corner -	"	"
Hazelhurst Farm -	"	8
Heaverswood Common - -	"	11
Honeycrock Cottages - -	"	12
Hewitts Farm -	"	16
Horley - -	"	"
	XLI.	4
Horley Common -	"	"
Horley Common Farm - -	"	"

Digitized by Google

Name of Place.	No. of Sheet. 6-inch scale.	No. of Sheet. 25·344 in. scale.
Horleyland Cottage	XLII.	8
Horleyland Farm -	"	"
Horleylodge Wood	XXXIV.	12
Horley Lodge -	"	"
Horley Mill (corn)-	XLI.	3
Horley Row -	XXXIV.	16
Horleyland Wood-	XLI.	8
Home Grove -	XXXIV.	"
Hutchins Farm -	"	16
Hurstland Wood -	"	13,16
Horse Hill -	"	15
Horsehills Farm -	"	"
Hurstlands Farm -	"	16
Inholms Farm -	XLI.	4
Irons Bottom -	XXXI V.	11
Jordans Farm -	XLI.	4
Kinnersley Manor	XXXIV.	11
Landen's Farm -	"	15
Ladyland Farm -	"	12
Lincoln Cottage -	"	15
Littlelake Farm -	XXXV.	13
London, Brighton, and South Coast Railway.	XXXIV.	8,12, 16
	XLI.	4, 8
Lonesome Farm -	XXXIV.	7
Long Bridge -	XLI.	4
Magpie Shaw -	XXXIV.	7
Massett's Farm -	XLI.	4
Mason's Bridge -	XXXIV.	8
Masonsbridge Farm	"	"
Meath Green -	"	15,16
Meathgreen Bridge	"	12
Meathgreen Farm -	"	15
Mill Bridge -	XLI.	3
Mill Lodge Farm -	XXXIV.	12
National School -	"	16
Newhouse Farm -	XXXV.	9
Norwoodhill -	XXXIV.	14
Norwood Hill -	"	"
Norwood Place -	"	"
Nutleydean Farm -	"	"
Pcartree Farm -	"	12
Parry Wood -	"	"
Petridge Wood -	"	8
Petridgewood Common - -	XXXIV.	8
Petridgewood Farm	"	"
Picketts Barn -	XLI.	"
Picketts Wood -	XLII.	5
Piggetts Farm -	XXXIV.	12
Port Barn -	XXXV.	5
Priestland Farm -	XXXIV.	16
Primitive Methodist Chapel -	XLI.	4
Radford Farm -	"	12
River Mole -	XXXIV.	12,&c
Roles Farm -	XLI.	8
Rose Cottage -	XXXIV.	14
Roughett Barn -	XXXV.	5
Round Island -	XXXIV.	6
Row Gardens Wood	"	14,15
Russell Farm -	XLI.	4
Salfords Bridge -	XXXIV.	12
Salford Farm -	"	8
Salford Mill (corn)	"	"
Sidlow Bridge -	"	7
Sidlow Farm -	"	"
Saxley Hill -	"	11
Saxleyhill Barn -	"	12
Spears Farm -	XLI.	4
Slipshatch Wood -	XXXIV.	6,7
Staplehurst Farm -	"	8
St. Bartholomew's Church	XLI.	4
Station - -	"	"
Station Brewery -	"	"
Strutfield Farm -	XXXV.	9
Stumblehole Farm-	XXXIV.	10
Styefield Cottage -	"	12
Tanyard Cottages -	"	16
Tapner's Barn -	XXXV.	9
Tackle Farm -	"	16
The Green	XLI.	4
The Grove -	XXXIV.	7
The Park - -	"	12
The Vicarage -	XLI.	4
Tile Barn - -	XXXIV.	16
Tinsley Bridge -	XLI.	12
Watts Farm -	XXXV.	9
Whitebush Farm -	XXXIV.	8

Digitized by Google

Name of Place.	No. of Sheet.		Name of Place.	No. of Sheet.	
	6-inch scale.	25·344 in. scale.		6-inch scale.	25·344 in scale.
Wilgers Farm -	XLI.	4	Wyatts Farm -	XXXIV.	7
Windmill Farm -	XXXIV.	16	Yewtree Cottage -	XLII.	1
Woolvers Farm -	"	11	Yattendon Lodge -	XXXIV.	16
Wrays - -	"	15			

Digitized by Google

Digitized by Google

PARISH OF BUCKLAND—(Detached, No. 2),

IN THE

COUNTY OF SURREY—(Mid Division).

HUNDRED OF REIGATE.

No. on Plan.	Area in Acres.	Remarks.
1	·499	Pasture, &c.
2	1·636	Pasture, &c.
3	1·393	Water (part of).
4	1·351	Marsh, &c. (part of).
5	3·849	Pasture, &c.
6	21·491	Arable.
7	5·709	Pasture.
8	·049	Shed and yard.
9	7·968	Pasture.
10	6·017	Arable.
11	3·194	Pasture.
12	·815	Wood.
13	3·544	Wood, &c.
14	4·522	Pasture.
15	6·165	Arable.
16	11·036	Arable, &c.
17	·249	Wood.
18	3·822	Arable.
19	·380	Wood, &c.
20	15·103	Arable, &c.
21	6·272	Arable, &c.
22	7·322	Arable.
23	2·612	Pasture, &c.
24	11·058	Arable, &c.
25	2·408	Pasture, &c.
26	22·252	Wood, &c.
27	8·816	Arable.
28	9·323	Arable.
29	17·285	Pasture, &c.
30	·596	Wood.
31	·222	Wood.
32	3·904	Pasture.
33	5·338	Water (river).
34	7·146	Pasture.
35	1·458	Wood.
36	5·224	Pasture.
37	·249	Wood.
38	8·452	Arable.
39	56·781	Arable.
40	5·555	Arable.
41	4·451	Pasture.
42	·707	Orchard.
43	·910	House, garden, &c.
44	·217	Water.
45	5·461	Houses, gardens, &c.
46	18·583	Arable.
47	2·651	Stackyard, &c.
48	6·080	Pasture, &c.
49	7·650	Arable.
50	8·640	Arable, &c.
51	10·389	Arable.
52	7·728	Pasture, &c.
53	10·102	Pasture, &c.
54	28·954	Pasture, &c.
55	7·943	Arable.
56	14·136	Arable, &c.
57	9·651	Arable.
58	·196	House, garden, &c.
59	13·880	Pasture, &c.
60	·102	Wood.
61	24·645	Arable, &c.
62	13·746	Pasture.
63	·166	Wood.
64	19·946	Arable, &c.
65	5·490	Pasture, &c.
66	·767	Pasture.
	504·256	

RECAPITULATION.

497·308	Land.
6·948	Water.
504·256	Area of the Parish of Buckland (Detached, No. 2), in the County of Surrey.

Digitized by Google

INDEX TO PLACES

IN THE

PARISH OF BUCKLAND—(DETACHED No. 2).

COUNTY OF SURREY.

Name of Place.	No. of Sheet.		Name of Place.	No. of Sheet.	
	6-inch scale.	25·344 in. scale.		6-inch scale.	25·344 in. scale.
Hartswood - -	XXXIV.	7	River Mole -	XXXIV.	6, 7

Digitized by Google

Digitized by Google

LONDON:
Printed by GEORGE E. EYRE and WILLIAM SPOTTISWOODE,
Printers to the Queen's most Excellent Majesty.
For Her Majesty's Stationery Office.

Digitized by Google

Digitized by Google

Digitized by Google

ORDNANCE SURVEY OF ENGLAND.

BOOK OF REFERENCE TO THE PLAN

OF THE

PARISH OF HORSELL,

(CONTAINING [illegible] ACRES);

AND THE

PARISH OF BISLEY (DETACHED),

([illegible] ACRES);

HUNDRED OF GODLEY,

IN THE

COUNTY OF SURREY

(WESTERN DIVISION).

MAJOR-GENERAL SIR HENRY JAMES, R.E., F.R.S., &c.,

SUPERINTENDING THE ORDNANCE SURVEY.

PRINTED AT THE ORDNANCE SURVEY OFFICE, SOUTHAMPTON.

1870.

Price One Shilling.

Digitized by Google

Digitized by Google

ORDNANCE SURVEY OF ENGLAND.

BOOK OF REFERENCE TO THE PLAN

OF THE

PARISH OF HORSELL,

CONTAINING 2936·996 ACRES;

AND THE

PARISH OF BISLEY (DETACHED),

42·847 ACRES;

HUNDRED OF GODLEY,

IN THE

COUNTY OF SURREY

(WESTERN DIVISION).

MAJOR-GENERAL SIR HENRY JAMES, R.E., F.R.S., &c.,

SUPERINTENDENT OF THE ORDNANCE SURVEY.

PRINTED AT THE ORDNANCE SURVEY OFFICE, SOUTHAMPTON.

1870.

Price One Shilling.

Digitized by Google

Digitized by Google

OR

PARISHES

Published

Digitized by Google

Digitized by Google

EXPLANATORY REMARKS.

The Scale of the Parish Plans is the 1-2500th of the actual length on the ground, and is equal to 25·344 inches to a mile, which is very approximately equal to one square inch to one acre, the square of 1·0018 inch being equal to one acre.

The length of each sheet is one and a-half miles, and the width one mile, the area of each sheet is therefore 960 acres.

Each enclosure has a reference number to the area which is given in this Book.

The Braces [/] on the plans are to indicate that the spaces so braced are included under the same reference number.

The Altitudes in feet above the Mean Level of the Sea are written thus —31·4.

The Scale of the Plans of the County is 6 inches to a mile, and each sheet contains the same area as 16 sheets of the Parish Plans. There is, therefore, a double reference number to each sheet as VI. 9., the Roman Numerals referring to the County Plans, the Arabic Figures to the Parish Plans.

The following are the characters employed on the Ordnance Plans on the Scales of 1-2500 and 6 inches to a mile:—

County Names	C	Hundreds or Wards.....	W
Parishes.....	P	Townships.....	T
Extra Parochial	E	Division of Townships	T

Antiquities ..... ROMAN / Druidical or Saxon / Norman or Subsequent

The descriptions of the boundaries are shown by the following initials:—

Centre of Stream	*C.S.*	Centre of Fence	*C.F.*
Centre of Road.....	*C.R.*	Top of Cop	*T.C.*
Side of Stream or Drain ..	*S.S.* or *S.D.*	Centre of Wall.....	*C.W.*
Root of Hedge.....	*R.H.*	Defaced	*Def.*
Face of Wall	*F.W.*	Track of Stream	*T.S.*

Undefined ..... *Und.*

Where a change occurs in the boundaries, the symbol [o—o] is used to show the part at which the change takes place.

Digitized by Google

TABLE

FOR CONVERTING DECIMAL PARTS OF AN ACRE INTO ROODS AND PERCHES

Perches.	0 Rood.	1 Rood.	2 Roods.	3 Roods.	Perches.	0 Rood.	1 Rood.	2 Roods.	3 Roods
0	·000	·250	·500	·750	21	·131	·381	·631	·881
1	·006	·256	·506	·756	22	·137	·387	·637	·887
2	·012	·262	·512	·762	23	·144	·394	·644	·894
3	·019	·269	·519	·769	24	·150	·400	·650	·900
4	·025	·275	·525	·775	25	·156	·406	·656	·906
5	·031	·281	·531	·781	26	·162	·412	·662	·912
6	·037	·287	·537	·787	27	·169	·419	·669	·919
7	·044	·294	·544	·794	28	·175	·425	·675	·925
8	·050	·300	·550	·800	29	·181	·431	·681	·931
9	·056	·306	·556	·806	30	·187	·437	·687	·937
10	·062	·312	·562	·812	31	·194	·444	·694	·944
11	·069	·319	·569	·819	32	·200	·450	·700	·950
12	·075	·325	·575	·825	33	·206	·456	·706	·956
13	·081	·331	·581	·831	34	·212	·462	·712	·962
14	·087	·337	·587	·837	35	·219	·469	·719	·969
15	·094	·344	·594	·844	36	·225	·475	·725	·975
16	·100	·350	·600	·850	37	·231	·481	·731	·981
17	·106	·356	·606	·856	38	·237	·487	·737	·987
18	·112	·362	·612	·862	39	·244	·494	·744	·994
19	·119	·369	·619	·869	40	·250	·500	·750	1·000
20	·125	·375	·625	·875					

N.B.—To convert Decimal Fractions of an Acre into Roods and Perches, multiply the decimal first by 4 and then by 40, preserving the same number of decimals in the product.

Examples—

A.	R.	P.	Acres.	A.	R.	P.	Acres.
			633·357				527·013
			4				4
			1·428				·052
			40				40
633	1	17	17·120	527	0	2	2·080

Digitized by Google

PARISH OF HORSELL,

IN THE

COUNTY OF SURREY.

No. on Plan.	Area in Acres.	Description.	No. on Plan.	Area in Acres.	Description.
1	37·272	Arable, &c.	42	4·320	Arable, &c.
2	5·342	Pasture.	43	6·485	Arable.
3	·925	Houses, garden, &c.	44	·542	Farmsteading, &c.
4	1·852	Rough pasture.	45	5·787	Rough pasture, &c.
5	32·318	Arable, &c.	46	1·821	Pasture.
6	3·510	Houses, garden, &c.	47	4·365	Pasture, &c.
7	·271	Water.	48	5·267	Pasture, &c.
8	·682	Orchard.	49	·101	Rough pasture, &c.
9	3·479	Pasture, &c.	50	4·128	Pasture.
10	2·032	Pasture.	51	·348	Pasture, &c.
11	2·789	Pasture, &c.	52	4·687	Pasture.
12	·758	Private road.	53	3·635	Arable.
13	8·730	Pasture, &c.	54	·432	House, garden, &c.
14	2·217	Pasture, &c.	55	2·371	Pasture, &c.
15	5·561	Pasture, &c.	56	2·079	Pasture.
16	6·457	Pasture, &c.	57	1·928	Pasture.
17	4·167	Pasture, &c.	58	3·278	Pasture, &c.
18	7·718	Pasture, &c.	59	4·466	Pasture.
19	7·750	Pasture, &c.	60	6·054	Pasture.
20	4·010	Pasture, &c.	61	5·550	Pasture, &c.
21	3·054	Pasture, &c.	62	2·567	Houses, garden, &c.
22	4·048	Pasture.	62a	·111	Water.
23	·128	House, garden, &c. (part of).	63	2·423	Arable.
			64	7·052	Pasture, &c.
24	·081	Rough pasture, &c.	65	37·154	Arable.
25	1·435	Pasture.	66	11·361	Pasture, &c.
26	1·669	Pasture, &c.	67	8·621	Pasture, &c.
27	2·946	Arable.	68	1·687	Pasture, &c.
28	·530	Farmsteading, &c.	69	4·844	Arable.
29	10·681	Arable, &c.	70	·755	House, garden, &c.
30	6·564	Arable.	71	4·358	Pasture, &c.
31	24·101	Arable, &c.	72	6·925	Pasture, &c.
32	8·760	Arable.	73	1·525	Pasture, &c.
33	3·889	Arable.	74	3·785	Farmsteading, &c.
34	6·028	Arable.	75	·200	Water.
35	·124	Water.	76	5·163	Pasture.
36	·746	Houses, garden, &c.	77	32·172	Arable.
37	4·181	Pasture.	78	3·319	Arable.
38	5·376	Pasture, &c.	79	2·420	Pasture, &c.
39	4·303	Rough pasture.	80	1·646	Farmsteading, &c.
40	·250	Rough pasture.	81	4·877	Arable, &c.
41	3·546	Arable.	82	1·173	Pasture, &c.

Digitized by Google

No. on Plan.	Area in Acres.	Description.	No. on Plan.	Area in Acres.	Description.
83	5·096	Pasture, &c.	136	3·885	Arable.
84	·091	Pasture.	137	1·124	Pasture, &c.
85	4·454	Pasture, &c.	138	19·178	Arable.
86	22·243	Arable.	139	3·156	Pasture, &c.
87	4·176	Pasture, &c.	140	1·461	Private road.
88	10·299	Arable, &c.	141	1·774	Wood.
89	7·534	Arable, &c.	142	3·374	Pasture, &c.
90	10·181	Rough pasture, &c.	143	3·610	Pasture.
91	4·113	Rough pasture, &c.	144	·720	Farmsteading, &c.
92	6·850	Rough pasture.	145	·328	Houses, gardens, &c.
93	21·331	Arable.	146	3·360	Arable.
94	8·362	Arable, &c.	147	1·231	Pasture.
95	34·682	Arable, &c.	148	·322	House & garden.
96	·760	Farmsteading, &c.	149	1·447	Pasture, &c.
97	2·025	Pasture, &c.	150	1·890	Pasture, &c.
98	6·214	Pasture, &c.	151	3·918	Wood.
99	3·313	Pasture, &c.	152	1·390	Wood, &c.
100	2·430	Pasture, &c.	153	1·669	Houses & gardens.
101	·354	Pasture.	154	1·446	Houses & gardens.
102	6·658	Arable.	155	4·759	Arable, &c.
103	·340	Waste.	156	2·927	Arable, &c.
104	·509	House & garden.	157	·881	Public road.
105	2·431	Pasture.	158	4·953	Pasture, &c.
106	5·536	Pasture, &c.	159	3·106	Arable.
107	1·623	Houses & gardens.	160	·240	House, sheds, & garden.
108	·943	Houses & gardens.			
109	·731	Houses & gardens.	161	7·154	Arable, &c.
110	15·644	Arable, &c.	162	·352	House, sheds, garden, &c.
111	·912	Private road.			
112	8·605	Arable.	163	11·033	Pasture, &c.
113	3·423	Arable.	164	4·713	Arable.
114	·746	Private road.	165	·729	Pasture.
115	5·480	Arable.	166	2·006	Pasture.
116	4·894	Arable.	167	·968	Farmsteading, &c.
117	5·003	Pasture.	168	·973	Pasture, &c.
118	4·218	Private road, &c.	169	1·275	Arable.
119	7·594	Pasture.	170	18·715	Arable, &c.
120	6·913	Arable.	171	1·179	Arable.
121	3·481	Pasture.	172	9·120	Arable.
122	3·314	Pasture.	173	8·401	Public road.
123	1·186	Houses, gardens, &c.	174	·198	Private road.
124	·570	Private road.	175	10·178	Arable, &c.
125	9·288	Arable, &c.	176	1·202	Private road.
126	·756	Rough pasture.	177	1·730	Arable.
127	·481	Wood.	178	5·689	Wood.
128	2·920	Arable.	179	5·223	Arable, &c.
129	1·924	Pasture.	180	14·845	Arable.
130	5·094	Arable.	181	3·134	Arable.
131	1·056	Public road.	182	1·146	Pasture.
132	1·993	Arable.	183	3·033	Nursery.
133	3·321	Arable.	184	11·955	Nursery.
134	7·571	Arable.	185	·813	House, garden, &c.
135	6·989	Pasture.	186	3·773	Pasture.

Digitized by Google

No. on Plan.	Area in Acres.	Description.	No. on Plan.	Area in Acres.	Description.
187	7·080	Pasture, &c.	238	2·084	Houses & gardens.
188	1·537	Arable, &c.	239	2·311	Pasture.
189	2·240	Rough pasture, &c.	240	·560	House, gardens, &c.
190	2·787	Pasture.	241	12·361	Rough pasture, &c.
191	·668	House & gardens.	242	1·827	Arable.
192	7·163	Arable.	243	·742	House, garden, &c.
193	9·645	Arable.	244	·440	Arable.
194	3·990	Arable.	245	1·909	Arable.
195	4·845	Pasture, &c.	245a	·798	Arable.
196	3·753	Pasture, &c.	246	1·206	Pasture.
197	1·201	Pasture.	247	3·927	Pasture, &c.
198	2·506	Pasture.	248	·221	Pasture.
199	7·726	Arable.	249	2·709	Pasture, &c.
200	1·784	Houses & gardens.	250	4·132	Arable.
201	1·884	Public road.	251	·782	Arable.
202	5·610	Arable.	252	·126	Private road.
203	5·488	Arable, &c.	253	·979	Arable.
204	·538	Houses, sheds, gardens, &c.	254	·142	House, garden, &c.
			255	1·638	Nursery.
205	14·674	Nursery.	256	2·491	Pasture, &c.
206	·263	Water.	257	2·773	Pasture, &c.
207	·781	House, gardens, &c.	258	11·880	Arable.
208	1·114	Pasture.	259	8·395	Pasture, &c.
209	1·232	House & gardens.	260	1·488	Wood.
210	·757	Rough pasture, &c.	261	·907	Pasture.
210a	·136	Pasture.	262	3·872	Pasture, &c.
211	1·548	Houses, gardens, &c.	263	·469	Pasture, &c.
212	·302	Wood, &c.	264	4·060	Pasture, &c.
213	2·430	Pasture.	265	·824	Nursery.
214	89·249	Nursery, &c.	266	1·897	Arable.
215	2·004	Pasture.	267	4·360	Pasture, &c.
216	2·294	Pasture.	268	2·713	Pasture, &c.
217	1·940	Pasture.	269	1·446	Pasture.
218	3·836	Pasture, &c.	270	1·686	Pasture, &c.
219	1·544	Pasture, &c.	271	·941	Pasture.
220	43·793	Nursery, &c.	272	1·119	Pasture, &c.
221	2·115	Farmsteading, &c.	273	1·323	Pasture.
222	6·948	Pasture, &c.	274	·379	House & garden.
223	2·163	Pasture, &c.	275	2·317	Pasture.
224	4·376	Pasture.	276	1·811	Pasture, &c.
225	1·268	Pasture, &c.	277	2·806	Pasture, &c.
226	3·008	Pasture, &c.	278	1·919	Pasture.
227	2·572	Arable.	279	·401	Rough pasture.
228	2·007	Pasture.	280	3·664	Arable.
229	·643	Private road.	281	1·252	Pasture.
230	1·171	Arable.	282	2·049	Pasture, &c.
231	·597	Farmsteading, &c.	283	·214	Pasture.
232	15·049	Arable.	284	2·623	Pasture, &c.
233	5·043	Public road.	285	1·137	Pasture.
234	9·764	Pasture, &c.	286	1·255	Pasture.
235	4·292	Pasture.	287	5·821	Pasture.
236	2·638	Pasture.	288	5·626	Arable.
237	1·227	Pasture.	289	1·572	Pasture.

Digitized by Google

No. on Plan	Area in Acres.	Description.	No. on Plan.	Area in Acres.	Description.
290	4·681	Arable.	340	·579	Pasture.
291	3·047	Pasture, &c.	341	2·626	Marsh.
292	·194	Wood.	341a	2·188	Nursery, &c.
293	1·109	Pasture.	342	4·430	Pasture.
294	·220	Water.	343	·549	House, garden, and shed.
295	2·571	Pasture, &c.			
296	5·341	Arable.	344	·311	House, garden, and shed.
297	4·856	Pasture, &c.			
298	2·911	Pasture.	345	2·283	Arable.
299	6·189	Arable.	346	9·354	Public road.
300	2·418	Pasture.	347	1·722	Arable.
301	·224	Rough pasture.	348	3·805	Pasture, &c.
302	·800	Pasture.	349	1·278	Nursery.
303	3·379	Pasture, &c.	350	·238	Private road.
304	2·162	Pasture, &c.	351	3·993	Arable.
305	7·668	Arable.	352	3·335	Pasture.
306	1·428	Farmsteading, &c.	353	2·978	Pasture.
307	9·325	Arable.	354	9·432	Pasture.
308	·373	Rough pasture.	355	5·166	Pasture.
309	·310	Farmsteading, &c.	356	1·485	Public road.
310	·642	Nursery.	357	·429	Public road.
311	·934	Arable.	358	1·022	Pasture.
312	1·126	Arable.	359	·505	House & garden.
313	4·901	Arable.	360	3·311	Arable.
314	1·303	Rough pasture.	361	·423	Public road.
315	3·007	Wood.	362	1·434	Arable.
316	1·713	Nursery.	363	·332	Private road.
317	1·575	Nursery.	364	1·955	Pasture.
317a	·406	Rough pasture.	365	1·167	Pasture.
318	·643	Nursery.	366	2·154	Pasture, &c.
319	1·361	Pasture.	367	1·000	House, gardens, &c.
320	3·173	Arable.	368	5·550	Arable.
321	5·241	Pasture.	369	2·731	Pasture.
322	4·123	Pasture.	370	5·260	Pasture, &c.
323	7·081	Pasture.	371	·248	Pasture.
324	24·165	Arable.	372	1·101	Pasture.
325	2·880	Pasture.	373	6·032	Arable.
326	3·618	Pasture, &c.	374	1·403	Houses, gardens, &c.
327	2·678	Pasture.	375	3·955	Arable.
328	·273	Rough pasture.	376	·823	Farmsteading, &c.
329	·551	Pasture.	377	1·712	Houses, gardens, &c.
330	·889	Farmsteading, &c.	378	4·205	Public road.
331	5·613	Arable.	379	11·303	Nursery.
332	9·615	Arable.	380	4·870	Pasture, &c.
333	5·911	Arable.	381	1·436	Arable.
334	3·243	Nursery, &c.	382	·324	Houses & garden.
335	1·606	Houses, garden, and sheds.	383	·298	House, garden, &c.
			384	2·064	Arable.
336	·812	Houses, garden, and sheds.	385	6·288	Arable.
			386	3·915	Arable.
337	4·391	Nursery.	387	·945	Farmsteading, &c.
338	·904	Arable.	388	3·774	Public road.
339	·699	Arable.	389	5·106	Arable.

Digitized by Google

No. on Plan.	Area in Acres.	Description.	No. on Plan.	Area in Acres.	Description.
390	2·320	Pasture.	442	2·951	Pasture.
391	10·465	Arable.	443	747·698	Rough pasture.
392	1·796	Arable.	443a	·300	Garden.
393	1·289	Arable.	444	·167	Towing path.
394	3·116	Pasture, &c.	445	1·158	Houses, gardens, &c.
395	1·000	Houses, gardens, &c.	446	3·130	Houses & gardens.
396	7·777	Nursery.	447	3·601	Houses, gardens, &c.
397	3·515	Arable.	448	·348	Private road.
398	1·091	Arable.	449	4·847	Arable.
399	1·947	Houses, sheds, garden, &c.	450	·332	House, garden, &c.
			451	2·695	Houses, gardens, &c.
400	2·141	Arable.	452	1·561	Houses, gardens, &c.
401	·971	Houses, gardens, &c.	453	3·212	Pasture.
402	·834	Church & graveyard.	454	1·097	Arable.
403	·571	House, garden, &c.	455	5·579	Arable.
404	2·451	Pasture, &c.	456	·246	Water.
405	3·569	Arable.	457	1·716	Pasture, &c.
406	1·366	Houses, gardens, &c.	458	3·846	Arable.
407	2·814	Arable.	459	5·428	Arable.
408	·816	Pasture.	460	3·371	Arable, &c.
409	1·675	Arable.	461	4·212	Arable.
410	1·228	Arable.	462	·560	House, garden, &c.
411	21·857	Arable, &c.	463	·867	House, garden, &c.
412	18·759	Arable, &c.	464	3·765	Public road.
413	1·847	Pasture, &c.	465	1·332	Farmsteading, &c.
414	6·102	Arable.	466	11·781	Arable, &c.
415	3·061	Arable.	467	6·781	Arable, &c.
416	·711	Private road.	468	21·020	Arable.
417	2·789	Pasture.	469	1·627	Houses, garden, &c.
418	1·296	Arable.	470	4·960	Arable.
419	3·519	Arable.	471	2·167	Arable.
420	3·761	Arable.	472	1·100	Arable.
421	1·274	Rough pasture.	473	·222	Private road.
422	·895	Pasture.	474	6·520	Pasture, &c.
423	1·982	Pasture.	475	1·949	Public road.
424	2·785	Public road.	476	11·614	Arable.
425	·651	Houses, gardens, &c.	477	·511	Private road.
426	3·246	Houses, gardens, &c.	478	2·699	Arable.
427	10·656	Arable.	479	2·052	House, sheds, garden, &c.
428	6·180	Arable.			
429	1·098	Arable, &c.	480	4·827	Arable, &c.
430	1·714	Houses, gardens, &c.	481	·778	Farmsteading, &c.
431	5·221	Arable.	482	21·784	Arable.
432	7·670	Arable, &c.	483	9·073	Arable.
433	7·565	Arable, &c.	484	6·900	Arable.
434	6·713	Arable, &c.	485	2·244	Arable.
435	27·386	Arable, &c.	486	1·976	Arable.
436	6·928	Arable.	487	·240	Water.
437	4·024	Arable.	488	5·318	Water (canal).
438	5·579	Arable.	489	·470	Rough pasture, &c.
439	22·153	Arable.	490	·131	Water.
440	·230	Rough pasture.	491	2·625	Arable.
441	1·486	Houses & gardens.	492	5·062	Public road.

Digitized by Google

No. on Plan.	Area in Acres.	Description.	No. on Plan.	Area in Acres.	Description.
493	·238	Public road.	515	3·157	Pasture.
494	1·020	Houses, garden, &c.	516	·843	Pasture.
495	1·295	Public road.	517	1·307	Pasture.
496	·184	Water.	518	·391	House & gardens.
497	1·327	Towing path.	519	2·658	Rough pasture, &c.
498	1·547	Pasture.	520	1·782	Nursery.
499	·708	Pasture.	521	2·416	Pasture.
500	7·388	Arable, &c.	522	3·004	Pasture, &c.
501	·171	Pasture.	523	1·242	Arable.
502	·021	Pasture.	524	3·267	Pasture.
503	·059	Pasture.	525	2·837	Pasture.
504	3·452	House, sheds, garden, &c.	526	·806	Pasture, &c.
			527	2·316	Houses, gardens, &c.
505	4·092	Houses, gardens, &c.	528	·483	Pasture, &c.
506	6·861	Arable.	529	1·242	Farmsteading, &c.
507	4·031	Arable.	530	1·363	Arable.
508	·226	Houses & garden.	531	3·039	Pasture.
509	4·920	Arable.	532	2·240	Pasture.
510	3·159	Arable.	533	·353	Pasture.
511	4·335	Pasture.	534	·924	Pasture.
512	·902	Pasture.	535	1·699	Public road.
513	1·841	Pasture.			
514	2·380	Pasture.		2936·996	

RECAPITULATION.

2874·466	Land.
7·308	Water.
53·728	Public roads.
1·494	Towing path.
2936·996	Total area of the Parish of Horsell, in the County of Surrey.

Digitized by Google

PARISH OF BISLEY (DETACHED),

IN THE

COUNTY OF SURREY.

No. on Plan.	Area in Acres.	Description.	No. on Plan.	Area in Acres.	Description.
1	·915	Houses, garden, &c. (part of).	9	·620	Private road.
2	1·911	Pasture.	10	6·059	Arable.
3	4·293	Arable, &c.	11	7·528	Arable.
4	3·807	Arable.	12	2·705	Pasture.
5	·791	Pasture.	13	3·224	Pasture.
6	4·640	Arable.		42·847	Area of the Parish of Bisley (Det.), in the County of Surrey.
7	2·171	Arable.			
8	4·183	Arable.			

Digitized by Google

INDEX TO PLACES

IN THE

PARISH OF HORSELL.

COUNTY OF SURREY.

Name of Place.	No. of Sheet. 6-inch scale.	No. of Sheet. 25·344 in. scale.
Aluyne House.....	XVII.	5
Anthonys.....	,,	1
Basingstoke Canal ..	,,	5, 9
Bluegates	XVI.	7
Bonsey's Farm	XVII.	1
Burnt Barn	XVI.	3
Carthouse Farm	,,	7
Carthouselane Farm	,,	8
Castle Green	,,	3
Clinton Farm	,,	7
Coxhill Farm	,,	4
Deeppool.....	,,	4
Dymas Farm	,,	7
Exalls	XVII.	5
Grove Barrs	XVI.	8
Gunnersland Farm..	,,	7
Heath Cottage	XVII.	1
Hillplace	XVI.	7
Homebush Farm ..	,,	7
Horsell	,,	8, 12
Horsell Common ..	,,	1, &c.
Inwood's Farm	,,	7
Kettlewell	XVII.	5
Kettlewell Farm....	,,	5
Knaphill Farm	XVI.	11
Knaphill Nursery ..	,,	7
Little Wick	XVI.	7
Malthouse Farm ..	,,	12
Millbrook	,,	3
Milfordgreen Farm	,,	4
Mimbridge Cottage	,,	4
Farley Farm	,,	8
Poplar Cottage	,,	11
Potter's Corner....	XVII.	5
Potterscorner Farm	,,	5
Prospect Place	XVI.	11
Scotchers Farm ..	XVII.	1
Shaw's Farm	XVI.	4
Spuryers Farm	,,	12
Spring Cottage	,,	8
St. Mary's Church	,,	8
Thistle Cottage....	XVII.	5
Thornash Farm ..	XVI.	8
Waldens Farm	,,	12
Wapshotts.....	,,	4
Wapshotts Farm ..	,,	8
Well Farm	,,	8
Whitfield House ..	,,	7
Whitecauseway Cottage	,,	7
Whitecauseway Green.....	,,	7
Young Stroat	,,	4

Digitized by Google

Digitized by Google

DEPÔTS FOR THE SALE OF ORDNANCE MAPS, &c.

ENGLAND AND WALES.

1, Saint Martin's Place, Charing Cross—LONDON.

SCOTLAND.

Ordnance Survey Office, Post-office Buildings—EDINBURGH.

IRELAND.

Ordnance Survey Office, Phœnix Park—DUBLIN.

Digitized by Google

ORDNANCE SURVEY OF ENGLAND.

BOOK OF REFERENCE TO THE PLAN

OF THE

PARISH OF ST. JOHN, HORSELYDOWN

(HUNDRED OF BRIXTON),

IN THE

COUNTY OF SURREY,

CONTAINING 68·899 ACRES.

MAJOR-GENERAL JOHN CAMERON, C.B., R.E., F.R.S.,
DIRECTOR-GENERAL OF THE ORDNANCE SURVEY.

LONDON:
PRINTED BY GEORGE E. EYRE AND WILLIAM SPOTTISWOODE,
PRINTERS TO THE QUEEN'S MOST EXCELLENT MAJESTY.
FOR HER MAJESTY'S STATIONERY OFFICE.

1875.

Price One Shilling.

Digitized by Google

[7142.—50—11/75.]

Digitized by Google

ORDNAN

PARISH

IN

Published on the

Scale of

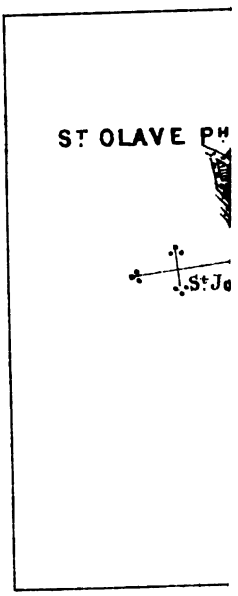

. the
inch,
re of

each

ok.
e in-

4.
con-
ouble
o the

niles,

scales

W
T
T

nt

uent

C.F.
T.C.
C.W.
Def.
T.S.

v the

Digitized by Google

Digitized by Google

EXPLANATORY REMARKS.

The scale of the Parish Plans is the 1-2500th of the actual length on the ground, and is equal to 25·344 inches to a mile, or 3·157 chains to an inch, which is very approximately equal to one square inch to one acre, the square of 1·0018 inch being equal to one acre.

The length of each sheet is 1½ miles, and the width 1 mile, the area of each sheet is therefore 960 acres.

Each enclosure has a reference number to the area which is given in this Book.

The Braces (ʃ) on the plans are to indicate that the spaces so braced are included under the same reference number.

The Altitudes in feet above the Mean Level of the Sea are written thus—31·4.

The Scale of the Plans of the County is 6 inches to a mile, and each sheet contains the same area as 16 sheets of the Parish Plans. There is therefore a double reference number to each sheet, as VI. 9., the Roman Numerals referring to the County Plans, the Arabic Figures to the Parish Plans.

The dimensions of the sheets on the Six-inch scale being four miles by six miles, the area is twenty-four square miles, equal to 15,360 acres.

The following are the characters employed on the Ordnance Plans on the Scales of 1-2500, and 6 inches to a mile :—

County Names	C	Hundreds or Wards	W
Parishes	P	Townships	T
Extra Parochial	E	Division of Townships	T

Antiquities ..... { ROMAN / Druidical or Saxon / Norman or Subsequent

The descriptions of the boundaries are shown by the following initials :—

Centre of Stream	*C.S.*	Centre of Fence	*C.F.*
Centre of Road	*C.R.*	Top of Cop	*T.C.*
Side of Stream or Drain ...	*S.S.* or *S.D.*	Centre of Wall	*C.W.*
Root of Hedge	*R.H.*	Defaced	*Def.*
Face of Wall	*F.W.*	Track of Stream	*T.S.*

Undefined ..... *Und.*

Where a change occurs in the boundaries, the symbol [o—o] is used to show the part at which the change takes place.

Digitized by Google

N.B.—To convert Decimal Fractions of an Acre into Roods and Perches, multiply the decimal first by 4 and then by 40, preserving the same number of decimals in the product.

Examples—

	Acres.		Acres.
	633·357		527·013
	4		4
	1·428		·052
	40		40
A. R. P.		A. R. P.	
633 1 17	17·120	527 0 2	2·080

TABLE

FOR CONVERTING DECIMAL PARTS OF AN ACRE INTO ROODS AND PERCHES.

Perch.	0 Rood.	1 Rood.	2 Roods.	3 Roods.	Perch.	0 Rood.	1 Rood.	2 Roods.	3 Roods.
0	·000	·250	·500	·750	21	·131	·381	·631	·881
1	·006	·256	·506	·756	22	.137	·387	·637	·887
2	·012	·262	·512	·762	23	·144	·394	·644	·894
3	·019	·269	·519	·769	24	·150	·400	·650	·900
4	·025	·275	·525	·775	25	·156	·406	·656	·906
5	·031	·281	·531	·781	26	·162	·412	·662	·912
6	·037	·287	·537	·787	27	·169	·419	·669	·919
7	·044	·294	·544	·794	28	·175	·425	·675	·925
8	·050	·300	·550	·800	29	·181	·431	·681	·931
9	·056	·306	·556	·806	30	·187	·437	·687	·937
10	·062	·312	·562	·812	31	·194	·444	·694	·944
11	·069	·319	·569	·819	32	·200	·450	·700	·950
12	·075	·325	·575	·825	33	·209	·456	·706	·956
13	·081	·331	·581	.831	34	·212	·462	·712	·962
14	·087	·337	·587	·837	35	·216	·469	·719	·969
15	·094	·344	·594	·844	36	·225	·475	·725	·975
16	·100	·350	·600	·850	37	·231	·481	·731	·981
17	·106	·356	·606	·856	38	·237	·487	·737	·987
18	·112	·362	·612	·862	39	·244	·494	·744	·994
19	.119	·369	·619	·869	40	·250	·500	·750	1·000
20	·125	·375	·625	·875					

Digitized by Google

PARISH OF MERROW,

IN THE

COUNTY OF SURREY—(WESTERN DIVISION).

HUNDRED OF WOKING.

No. on Plan.	Area in Acres.	Remarks.	No. on Plan.	Area in Acres.	Remarks.
1	·737	Wood.	32	13·632	Arable and sheds.
2	6·950	Arable, brushwood, and stream.	33	·479	Houses, sheds, and garden.
3	·466	Brushwood.	34	·903	Pond.
4	·470	Brushwood.	35	56·623	Wood, pasture, pond, streams, &c.
5	6·266	Arable.			
6	·430	Brushwood.	36	9·748	Wood and pasture.
7	1·868	Wood.	37	9·849	Arable and brushwood.
8	7·862	Arable and brushwood.	38	·660	House, garden, pasture, and road.
9	·792	Wood.			
10	6·969	Arable.	39	6·337	Pasture and pond.
11	1·665	Wood.	40	1·013	Houses, gardens, and yards.
12	12·279	Pasture, brushwood, and stream.	41	4·807	Arable.
13	5·005	Pasture, brushwood, and stream.	42	6·473	Arable and brushwood.
14	1·310	Public road.	43	4·806	Pasture and brushwood.
15	9·739	Arable and wood.			
16	·610	Wood.	44	3·875	Arable, pond, &c.
17	·185	Ponds.	45	2·468	Houses, yards, gardens, orchards, &c.
18	9·354	Arable and trees.			
19	5·342	Arable.	46	2·744	Pasture.
20	2·323	Wood.	47	1·181	Pasture, garden, &c.
21	4·469	Arable and trees.	48	3·144	Pasture, pond, &c.
22	·624	Arable, &c.	49	3·011	Public road.
23	·647	House, sheds, gardens, &c.	50	·523	Houses, garden, and orchard.
24	1·943	Pasture, pond, &c.	51	3·523	Pasture.
25	5·251	Pasture, pond, &c.	52	1·716	Orchard.
26	3·007	Wood, arable, brickfield, houses, sheds, &c.	53	·179	Brushwood.
			54	11·316	Arable and brushwood.
27	1·106	House, gardens, and sheds.	55	8·059	Arable and brushwood.
28	1·000	Arable and shed.	55a	1·525	Wood.
29	3·518	Pasture.	56	·254	Wood.
30	·859	Wood.	57	2·305	Wood and pasture.
31	6·314	Pasture, wood, ponds, and stream.	58	4·262	Arable and brushwood.

Digitized by Google

No. on Plan.	Area in Acres.	Remarks.
59	2·440	Arable, &c.
60	5·723	Arable and brushwood.
61	·199	Wood.
62	7·105	Arable, &c.
63	·510	Occupation road.
64	1·175	Pasture.
65	·809	Houses, sheds, and gardens.
66	·249	School, yard, and garden.
67	4·064	Pasture, house, shed, yard, garden, and pond.
68	3·644	Arable, brushwood, and pond.
69	6·536	Arable and road.
70	4·338	Arable.
71	·262	Occupation road.
72	6·631	Wood.
73	7·100	Houses, gardens, ornamental ground, &c.
74	4·836	Pasture and pond.
75	4·273	Arable.
76	6·199	Arable and brushwood.
77	7·137	Arable, &c.
78	·866	Houses, gardens, and sheds.
80	·498	Orchard.
81	1·305	Houses, sheds, garden, and pasture.
82	1·214	Pasture.
83	·205	House, garden, &c.
84	18·858	Pasture, road, trees, stream, &c.
85	·111	Pond (part of).
86	4·706	Pasture, stream, trees, and shed.
87	2·738	Public road.
88	8·367	Streams, pond, pasture, &c.
89	·585	House, garden, shed, and pond.
90	·737	House, garden, &c.
91	148·797	Pasture, trees, house, streams, slopes, &c.
92	·175	Pond.
93	·130	Pond.
94	2·640	Pasture.
95	61·224	Pasture, road, stream, spring, &c.
96	·100	Pond (part of).
97	1·075	Pasture and trees.
98	3·457	Houses, sheds, gardens, pasture, pond, &c.
99	3·084	Houses, greenhouse, garden, &c.
100	5·611	Pasture, pond, &c.
101	2·202	Arable, brushwood, &c.
102	3·260	Arable, brushwood, &c.
103	1·412	Houses, ornamental ground, and garden.
104	·983	Public road.
104a	16·296	Arable and brushwood.
105	·555	Occupation road.
106	3·243	Houses, ornamental ground, sheds, gardens, yards, pasture, ponds, &c.
107	6·547	Arable and brushwood.
108	·205	Occupation road.
109	9·636	Pasture, brushwood, and shed.
110	2·118	Occupation road.
111	1·945	Pasture and trees.
112	·696	Pasture and trees.
113	21·762	Ornamental ground.
114	5·936	Houses, yards, gardens, ornamental ground, &c.
115	13·486	Arable and brushwood.
115a	5·611	Arable.
116	4·263	Arable and brushwood.
117	·727	Brushwood.
118	2·284	Houses and gardens.
119	4·403	Pasture and trees.
120	5·617	Houses, yards, gardens, ornamental ground, &c.
121	3·776	Pasture.
122	11·444	Arable, &c.
123	1·562	Arable, &c.
124	1·952	Houses, gardens, ornamental ground, &c.
125	3·949	Arable.
126	1·689	Pasture.

Digitized by Google

No. on Plan.	Area in Acres.	Remarks.
127	2·038	Houses, yards, gardens, ornamental ground, &c.
128	4·686	Pasture, &c.
129	3·733	Ornamental ground.
130	2·004	Pasture and brushwood.
131	2·042	Houses, garden, ornamental ground, &c.
132	2·057	Houses, yards, gardens, and ornamental ground.
133	·690	Wood and slope.
134	15·925	Houses, yards, garden, and ornamental ground.
135	7·747	Arable, &c.
136	6·318	Ornamental ground.
137	2·253	Brushwood.
138	11·025	Houses, yards, gardens, orchard, and ornamental ground.
139	31·135	Arable.
140	8·389	Arable and brushwood.
141	·542	Occupation road.
142	4·968	Arable and brushwood.
143	1·764	Houses, arable, garden, brushwood, &c.
144	·224	House, garden, and brushwood.
145	3·182	Arable and footpath.
146	8·262	Arable, firs, &c.
147	1·186	Arable and garden.
148	6·782	Public road.
149	1·593	Houses, yards, gardens, ornamental ground, and pasture.
150	1·113	Pasture.
151	·732	Houses, yards, gardens, and pasture.
152	·603	Pasture.
153	·309	Pasture.
154	·708	Pasture.
155	31·796	Arable.
156	5·169	Arable and brushwood.
157	4·318	Arable and brushwood.
158	3·145	Arable and brushwood.
159	4·629	Arable and brushwood.
160	1·316	Houses, yards, gardens, and pasture.
161	3·217	Arable and brushwood.
162	8·611	Pasture and trees.
163	30·678	Arable.
164	24·427	Arable.
165	28·727	Arable.
166	4·113	Arable.
167	·543	Wood and garden.
168	·554	Chalkpit.
169	·800	House, garden, shed, and pasture.
170	·698	Houses, sheds, pasture, and pond.
171	·516	Church and graveyard.
172	2·211	Arable.
173	·524	Houses, garden, and pasture.
174	11·417	Arable.
175	3·741	Arable.
176	2·461	Arable.
177	2·367	Pasture.
178	145·752	Arable, footpath, &c.
179	24·247	Arable, wood, and brushwood.
180	2·287	Public road.
181	318·035	Rough pasture, furze, wood, old chalk pit, old racecourse, mixed trees, &c.
182	7·456	Wood.
183	12·706	Arable.
184	8·915	Arable, sheds, garden, yard, &c.
185	19·602	Arable.
186	17·393	Arable.
187	13·196	Arable.
	1629·624	

Digitized by Google

RECAPITULATION.

Area in Acres.	
1610·909	Land.
17·111	Public roads.
1·604	Water.
1629·624	Total area of the Parish of Merrow, in the County of Surrey.

Digitized by Google

INDEX TO PLACES

IN THE

PARISH OF MERROW.

COUNTY OF SURREY.

Name of Place.	No. of Sheet.		Name of Place.	No. of Sheet.	
	6-inch scale.	25·344 in. scale.		6-inch scale.	25·344 in. scale.
Boxgrove House -	XXIV.	13	Merrow Croft -	XXIV.	13
			Merrow - -	"	"
Coxhall Farm -	"	9	Merrow House -	"	"
			Merrow Common -	"	9
Great Goodwin Farm - -	"	"	Manor Farm -	"	11
			Merrow Downs -	"	13, 14
Hall Deane -	"	13	Oakside - -	"	13
Holmesdale - -	"	"			
			Parklands - -	"	"
Levelsgrove -	"	"			
Little Goodwin Farm - -	"	9	Uplands - -	"	"
			Woodlands -	"	"
Merrow Grange -	"	13			

Digitized by Google

Digitized by Google

Digitized by Google

LONDON:
Printed by George E. Eyre and William Spottiswoode,
Printers to the Queen's most Excellent Majesty.
For Her Majesty's Stationery Office.

Digitized by Google

ORDNANCE SURVEY OF ENGLAND.

BOOK OF REFERENCE TO THE PLAN

OF THE

PARISH OF NEWDIGATE

(HUNDREDS OF COPTHORNE AND REIGATE),

CONTAINING 4580·063 ACRES;

AND THE

PARISH OF CAPEL (DETACHED),

(HUNDRED OF WOTTON),

CONTAINING 44·389 ACRES,

IN THE COUNTY OF SURREY.

MAJOR-GENERAL SIR HENRY JAMES, R.E., F.R.S., F.G.S., &c.,

SUPERINTENDENT OF THE SURVEY.

LONDON:

PRINTED BY GEORGE E. EYRE AND WILLIAM SPOTTISWOODE,

PRINTERS TO THE QUEEN'S MOST EXCELLENT MAJESTY.

FOR HER MAJESTY'S STATIONERY OFFICE.

1872.

Price One Shilling and Sixpence.

Digitized by Google

Digitized by Google

Digitized by Google

AGENTS FOR THE SALE OF ORDNANCE MAPS, &c.

ENGLAND.

Messrs. LETTS, SON, & Co., 8, Royal Exchange, E.C.
Messrs. LONGMAN & Co., 39, Paternoster Row, E.C.
Mr. E. STANFORD, 6, Charing Cross, S.W., and
Mr. J. WYLD, 457, Strand, W.

LONDON.

SCOTLAND.

Messrs. W. and A. K. JOHNSTON, 4, St. Andrew Square—EDINBURGH.

IRELAND.

Messrs. HODGES & SMITH, Grafton Street—DUBLIN.

Digitized by Google

ORDNANCE SURVEY OF ENGLAND.

BOOK OF REFERENCE TO THE PLAN

OF THE

PARISH OF EAST HORSLEY

(HUNDRED OF WOKING),

IN THE

COUNTY OF SURREY,

CONTAINING 1831·765 ACRES.

MAJOR-GENERAL SIR HENRY JAMES, R.E., F.R.S., F.G.S., &c.,

SUPERINTENDENT OF THE SURVEY.

LONDON:
PRINTED BY GEORGE E. EYRE AND WILLIAM SPOTTISWOODE,
PRINTERS TO THE QUEEN'S MOST EXCELLENT MAJESTY.
FOR HER MAJESTY'S STATIONERY OFFICE.

1871.

Price One Shilling.

Digitized by Google

Digitized by Google

ORDNANCE SURVEY OF ENGLAND.

BOOK OF REFERENCE TO THE PLAN

OF THE

PARISH OF EAST HORSLEY

(HUNDRED OF WOKING),

IN THE

COUNTY OF SURREY,

CONTAINING 1831·765 ACRES.

MAJOR-GENERAL SIR HENRY JAMES, R.E., F.R.S., F.G.S., &c.,

SUPERINTENDENT OF THE SURVEY.

LONDON:
PRINTED BY GEORGE E. EYRE AND WILLIAM SPOTTISWOODE,
PRINTERS TO THE QUEEN'S MOST EXCELLENT MAJESTY.
FOR HER MAJESTY'S STATIONERY OFFICE.

1871.

Price One Shilling.

Digitized by Google

[7142.—50—7/71.]

Digitized by Google

Digitized by Google

ORDNANCE SURVEY OF ENGLAND

PARISHES OF EAST AND WEST HORSLEY, EFFINGHAM, AND WEST HORSLEY *(Det.d)*

Co. SURREY

INDEX TO THE SHEETS

Published on the Scale of $\frac{1}{2500}$ *or 25·344 Inches to a Mile*

Digitized by Google

EXPLANATORY REMARKS.

scale of the Parish Plans is the 1-2500th of the actual length on the , and is equal to 25·344 inches to a mile*, which is very approximately o one square inch to one acre, the square of 1·0018 inch being equal to re.

length of each sheet is 1½ miles, and the width 1 mile, the area of each s therefore 960 acres.

h enclosure has a reference number to the area which is given in this Book.

Braces (∫) on the plans are to indicate that the spaces so braced are in- d under the same reference number.

e Altitudes in feet above the Mean Level of the Sea are written thus—31·4.

e Scale of the Plans of the County is 6 inches to a mile, and each sheet con- the same area as 16 sheets of the Parish Plans. There is therefore a double ence number to each sheet, as VI. 9., the Roman Numerals referring to the ty Plans, the Arabic Figures to the Parish Plans.

following are the characters employed on the Ordnance Plans on the Scales of 1–2500, and 6 inches to a mile :—

nty Names	C	Hundreds or Wards	W
ishes	P	Townships	T
ra Parochial	E	Division of Townships	T

tiquities ..... { ROMAN / Druidical or Saxon / Norman or Subsequent.

The descriptions of the boundaries are shown by the following initials :—

ntre of Stream	*C.S.*	Centre of Fence	*C.F.*
ntre of Road	*C.R.*	Top of Cop	*T.C.*
de of Stream or Drain	*S.S.* or *S.D.*	Centre of Wall	*C.W.*
ot of Hedge	*R.H.*	Defaced	*Def.*
ce of Wall	*F.W.*	Track of Stream	*T.S.*

Undefined ..... *Und.*

here a change occurs in the boundaries, the symbol [o—o] is used to show the part at which the change takes place

* Or 3·157 chains to an inch.

INDEX TO THE SHEETS

Published on the Scale of $\frac{1}{2500}$ or 25·344 Inches to a Mile

Digitized by Google

N.B.—To convert Decimal Fractions of an Acre into Roods and Perches, multiply the decimal first by 4 and then by 40, preserving the same number of decimals in the product.

Examples—

A.	R.	P.	Acres.		A.	R.	P.	Acres.
			633·357					527·013
			4					4
			1·428					·052
			40					40
633	1	17	17·120		527	0	2	2·080

TABLE

FOR CONVERTING DECIMAL PARTS OF AN ACRE INTO ROODS AND PERCHES.

Perch.	0 Rood.	1 Rood.	2 Roods.	3 Roods.	Perch.	0 Rood.	1 Rood.	2 Roods.	3 Roods.
0	·000	·250	·500	·750	21	·131	·381	·631	·881
1	·006	·256	·506	·756	22	.137	·387	·637	·887
2	·012	·262	·512	·762	23	·144	·394	·644	·894
3	·019	·269	·519	·769	24	·150	·400	·650	·900
4	·025	·275	·525	·775	25	·156	·406	·656	·906
5	·031	·281	·531	·781	26	·162	·412	·662	·912
6	·037	·287	·537	·787	27	·169	·419	·669	·919
7	·044	·294	·544	·794	28	·175	·425	·675	·925
8	·050	·300	·550	·800	29	·181	·431	·681	·931
9	·056	·306	·556	·806	30	·187	·437	·687	·937
10	·062	·312	·562	·812	31	·194	·444	·694	·944
11	·069	·319	·569	·819	32	·200	·450	·700	·950
12	·075	·325	·575	·825	33	·206	·456	·706	·956
13	·081	·331	·581	.831	34	·212	·462	·712	·962
14	·087	·337	·587	·837	35	·219	·469	·719	·969
15	·094	·344	·594	·844	36	·225	·475	·725	·975
16	·100	·350	·600	·850	37	·231	·481	·731	·981
17	·106	·356	·606	·856	38	·237	·487	·737	·987
18	·112	·362	·612	·862	39	·244	·494	·744	·994
19	.119	·369	·619	·869	40	·250	·500	·750	1·000
20	·125	·375	·625	·875					

Digitized by Google

PARISH OF EAST HORSLEY,

IN THE

COUNTY OF SURREY—(Western Division).

HUNDRED OF WOKING.

No. on Plan.	Area in Acres.	Remarks.	No. on Plan.	Area in Acres.	Remarks.
1	1·958	Wood.	40	1·887	Pasture.
2	13·232	Pasture, &c.	41	6·126	Pasture, &c.
3	1·458	Public road.	42	1·801	Pasture, &c.
4	10·872	Wood.	43	1·542	Farmsteading, &c.
5	6·324	Arable, &c.	44	4·474	Pasture.
6	12·409	Wood, &c.	45	1·716	Arable.
7	1·591	Public road.	46	5·468	Pasture, &c.
8	6·577	Arable.	47	5·555	Arable.
9	·198	Pasture.	48	·433	Marsh.
10	7·739	Wood, &c.	49	·170	Rough pasture.
11	12·048	Arable.	50	·039	Private road.
12	13·345	Pasture.	51	1·442	Pasture.
13	1·238	Farmsteading, &c.	52	·236	House, garden, &c. (part of).
14	1·380	Private road.			
15	2·569	Pasture.	53	·099	Garden, &c. (part of).
16	17·507	Arable, &c.	54	·524	Private road.
17	·501	Pasture, &c.	55	·204	Garden.
18	1·438	Orchard.	56	3·451	Pasture, &c.
19	·470	Water.	57	78·523	Wood, &c.
20	1·608	Orchard.	58	1·129	Wood, &c.
21	8·232	Wood, &c.	59	·736	Houses, garden, &c.
22	10·970	Arable.	60	8·394	Pasture.
23	1·031	Wood.	61	6·113	Pasture.
24	4·809	Arable.	62	4·599	Pasture, &c.
25	9·946	Wood.	63	2·418	Pasture.
26	15·273	Wood, &c.	64	·186	Wood.
27	15·462	Arable.	65	4·674	Pasture, &c.
28	10·018	Pasture.	66	6·097	Pasture.
29	11·878	Arable.	67	·130	Wood.
30	9·331	Arable.	68	7·313	Pasture.
31	8·156	Pasture.	69	12·290	Arable.
32	7·555	Arable.	70	·533	Wood.
33	6·770	Arable, &c.	71	1·837	Pasture, &c.
34	6·045	Pasture, &c.	72	·108	House, garden, &c.
35	7·004	Arable, &c.	73	·610	House, garden, &c.
36	1·284	Arable, &c.	74	·471	Private road.
37	·159	Private road.	75	24·117	Pasture.
38	·475	House, garden, &c.	76	6·071	Arable.
39	·603	Orchard.	77	5·851	Wood, &c.

Digitized by Google

No. on Plan.	Area in Acres.	Remarks.	No. on Plan.	Area in Acres.	Remarks.
78	3·865	Pasture.	130	6·160	Pasture, &c.
79	1·526	Wood.	131	·371	House, garden, &c.
80	6·197	Public road.	132	·349	House, garden, &c.
81	·374	Orchard, &c.	133	·373	Private road.
82	1·099	Pasture.	134	18·453	Pasture, &c.
83	5·688	Pasture.	135	2·198	House, gardens, &c.
84	1·062	Pasture.	136	1·351	Water.
85	·251	House, garden, &c.	137	·775	Houses, gardens, &c.
86	·219	Wood, &c.	138	3·362	Pasture, &c.
87	1·008	Arable, &c.	139	3·709	Pasture.
88	1·359	Wood, &c.	140	7·513	Pasture, &c.
89	3·041	Arable.	141	12·042	Houses, gardens, ornamental ground, &c.
90	1·237	Wood.			
91	2·576	Pasture.			
92	·182	Private road.	142	·441	Church and graveyard.
93	1·695	Arable.			
94	13·373	Pasture.	143	·337	Houses, gardens, &c.
95	6·445	Pasture.	144	3·156	Houses, gardens, &c.
96	6·276	Pasture, &c.	145	·448	Private road.
97	3·241	Wood.	146	·958	Pasture.
98	7·077	Pasture.	147	3·199	Arable, &c.
99	7·384	Pasture, &c.	148	1·488	House, stackyard, &c.
100	2·599	Pasture.	149	4·444	Arable.
101	4·453	Pasture, &c.	150	1·186	Pasture.
102	4·762	Pasture.	151	2·255	Pasture, &c.
103	4·492	Pasture, &c.	152	1·453	Wood, &c.
104	·267	Garden, &c.	153	1·463	Wood.
105	2·152	Pasture, &c.	154	102·620	Pasture, &c.
106	·192	Sheds, &c.	155	1·049	Water.
107	1·888	Houses, gardens, &c.	156	·536	Pasture.
108	7·421	Pasture.	157	14·387	Pasture, &c.
109	2·591	Pasture.	158	·191	Water.
110	6·786	Pasture, &c.	159	1·043	House, pasture, &c.
111	·313	Wood.	160	5·475	Wood, &c.
112	·810	House, garden, &c.	161	4·050	Pasture, &c.
113	·348	Water.	162	3·547	Water.
114	·349	Marsh.	163	·259	Lodge and garden.
115	·230	House, garden, &c.	164	6·093	Pasture, &c.
116	1·363	Wood.	165	9·599	Pasture, &c.
117	9·061	Arable.	166	15·845	Arable.
118	2·880	Wood.	167	30·665	Arable, &c.
119	7·698	Wood, &c.	168	8·826	Wood, &c.
120	16·630	Pasture, &c.	169	9·821	Arable.
121	3·160	Pasture, &c.	170	22·120	Wood, &c.
122	7·222	Arable, &c.	171	·408	Wood.
123	5·999	Pasture, &c.	172	·077	Water.
124	8·968	Arable, &c.	173	18·677	Pasture, &c.
125	6·843	Public road.	174	13·287	Wood, &c.
126	6·279	Arable, &c.	175	20·165	Wood, &c.
127	7·049	Arable, &c.	176	·304	Wood.
128	·318	Wood.	177	1·714	Wood.
129	8·392	Arable, &c.	178	1·462	Wood.

Digitized by Google

No. on Plan.	Area in Acres.	Remarks.	No. on Plan.	Area in Acres.	Remarks.
179	·628	Public road.	214	24·069	Pasture, &c.
179a	·228	House and garden.	215	10·352	Pasture.
180	·567	Houses, garden, &c.	216	2·958	Wood, &c.
181	·208	House, wood, &c.	217	·057	Garden (part of).
182	14·884	Arable.	218	28·042	Arable.
183	10·888	Arable, &c.	219	3·271	Pasture.
184	32·587	Arable, &c.	220	12·802	Wood, &c.
185	11·185	Arable, &c.	221	81·809	Arable, &c.
186	6·032	Wood, &c.	222	12·949	Wood, &c.
187	15·521	Arable.	223	1·212	Pasture, &c.
188	9·035	Arable, &c.	224	·931	Public road.
189	7·323	Arable, &c.	225	59·870	Wood, &c.
190	7·046	Arable, &c.	226	·767	Houses, garden, &c.
191	7·032	Wood, &c.	227	·982	Pasture, &c.
192	2·416	Pasture, &c.	228	1·140	Public road.
193	11·020	Arable, &c.	229	2·020	Pasture.
194	2·518	Arable.	230	5·947	Arable, &c.
195	1·648	Arable.	231	·576	House, gardens, &c.
196	32·105	Arable.	232	141·995	Wood, &c.
197	5·558	Wood.	233	8·775	Wood.
198	·180	House, garden, &c.	234	13·126	Arable.
199	1·969	Pasture.	235	·136	Wood.
200	2·607	Public road.	236	·405	Farmsteading, &c. (part of).
201	·499	Public road.			
202	8·774	Wood, &c.	237	9·054	Pasture, &c.
203	1·129	Pasture.	238	·180	Pasture.
204	4·378	Public road.	239	1·387	Wood.
205	1·569	Pasture.	240	·043	Wood.
206	39·058	Wood.	241	11·161	Arable.
207	7·646	Arable.	242	·523	Wood.
208	98·703	Arable, &c.	243	·667	Arable.
209	3·734	Farmsteading, &c.	244	8·559	Wood, &c.
210	·253	House, garden, &c.			
211	·128	Garden.		1831·765	
212	2·304	Public road.			
213	1·416	Wood.			

RECAPITULATION.

1796·156	Land.
7·033	Water.
28·576	Public roads.
1831·765	Total area of the Parish of East Horsley, in the County of Surrey.

Digitized by Google

INDEX TO PLACES

IN THE

PARISH OF EAST HORSLEY.

COUNTY OF SURREY.

Name of Place.	No. of Sheet.		Name of Place.	No. of Sheet.	
	6-inch scale.	25·344 in. scale.		6-inch scale.	25·344 in. scale.
Bishop's Gate -	XXIV.	8	Malthouse - -	XXIV.	4
Blueride Cottage -	"	4	Manor Farm - -	"	8
Daisy Cottage -	"	8	Newmarsh Farm -	XVIII.	13
Duncombe Farm -	"	4	Norrells Lodge -	XXIV.	4
East Horsley -	"	8, 12	Old Green Dene Cottage - -	"	16
East Horsley Towers - -	"	8	Park Corner -	"	8
Forrest House -	"	4	Pennymead Lodge	"	"
			Polepit - -	"	12
Green Dene Cottage - - -	"	16	Robarns Farm -	"	"
Green Dene - -	"	12, 16	Sartor Cottage -	"	8
Honeysuckle Cottage - - -	"	16	St. Martin's Church (Rectory) -	"	"
Honeysuckle Bottom - -	"	"	The Rectory -	"	"
			Trefoil Cottage -	"	12
Lower Forrest Lodge - -	"	4	Violet Cottage -	"	8

LONDON:
Printed by George E. Eyre and William Spottiswoode,
Printers to the Queen's most Excellent Majesty.
For Her Majesty's Stationery Office.

Digitized by Google

Digitized by Google

AGENTS FOR THE SALE OF ORDNANCE MAPS, &c.

ENGLAND.

Messrs. Letts, Son, & Co., 8, Royal Exchange, E.C.
Messrs. Longman & Co., 39, Paternoster Row, E.C.
Mr. E. Stanford, 6, Charing Cross, S.W., and
Mr. J. Wyld, 457, Strand, W.

LONDON.

SCOTLAND.

Messrs. W. and A. K. Johnston, 4, St. Andrew Square—Edinburgh.

IRELAND.

Messrs. Hodges & Smith, Grafton Street—Dublin.

Digitized by Google

ORDNANCE SURVEY OF ENGLAND.

BOOK OF REFERENCE TO THE PLAN

OF THE

PARISH OF MERROW

(HUNDRED OF WOKING,)

IN THE

COUNTY OF SURREY,

CONTAINING 1629·624 ACRES.

MAJOR-GENERAL SIR HENRY JAMES, R.E., F.R.S., F.G.S., &c.,

SUPERINTENDENT OF THE SURVEY.

LONDON:
PRINTED BY GEORGE E. EYRE AND WILLIAM SPOTTISWOODE,
PRINTERS TO THE QUEEN'S MOST EXCELLENT MAJESTY.
FOR HER MAJESTY'S STATIONERY OFFICE.

1870.

Price One Shilling.

Digitized by Google

[7142.—50.—12/70.]

Digitized by Google

on the
timately
equal to

of each

Book.

l are in-

-31·4.

eet con-
a double
g to the

e Scales

..... W

..... T

..... T

ixon

bsequent

:—

.....C.F.
.....T.C.
....C.W.
.....Def.
.....T.S.

how the

Digitized by Google

ORDNANCE SURVEY OF ENGLAND

PARISHES OF EAST CLANDON, WEST CLANDON & MERROW

Co SURREY

Digitized by Google

EXPLANATORY REMARKS.

e scale of the Parish Plans is the 1-2500th of the actual length on the d, and is equal to 25·344 inches to a mile, which is very approximately to one square inch to one acre, the square of 1·0018 inch being equal to ere.

e length of each sheet is 1½ miles, and the width 1 mile, the area of each is therefore 960 acres.

ch enclosure has a reference number to the area which is given in this Book.

e Braces (ʃ) on the plans are to indicate that the spaces so braced are in-d under the same reference number.

e Altitudes in feet above the Mean Level of the Sea are written thus—31·4.

e Scale of the Plans of the County is 6 inches to a mile, and each sheet con- the same area as 16 sheets of the Parish Plans. There is therefore a double ence number to each sheet, as VI. 9., the Roman Numerals referring to the ty Plans, the Arabic Figures to the Parish Plans.

following are the characters employed on the Ordnance Plans on the Scales of 1–2500, and 6 inches to a mile :—

ty Names	C	Hundreds or Wards	W
hes	P	Townships	T
a Parochial	E	Division of Townships	T

quities ..... { ROMAN / Druidical or Saxon / Norman or Subsequent

The descriptions of the boundaries are shown by the following initials :—

tre of Stream	*C.S.*	Centre of Fence	*C.F.*
tre of Road	*C.R.*	Top of Cop	*T.C.*
e of Stream or Drain ...	*S.S.* or *S.D.*	Centre of Wall	*C.W.*
t of Hedge	*R.H.*	Defaced	*Def.*
e of Wall	*F.W.*	Track of Stream	*T.S.*
Undefined			*Und.*

ere a change occurs in the boundaries, the symbol [o—o] is used to show the part at which the change takes place.

Co. SURREY

Digitized by Google

N.B.—To convert Decimal Fractions of an Acre into Roods and Perches, multiply the decimal first by 4 and then by 40, preserving the same number of decimals in the product.

Examples—

	Acres.		Acres.
	633·357		527·013
	4		4
	1·428		·052
	40		40
A. R. P.	17·120	A. R. P.	2·080
633 1 17		527 0 2	

TABLE

FOR CONVERTING DECIMAL PARTS OF AN ACRE INTO ROODS AND PERCHES.

Perch.	0 Rood.	1 Rood.	2 Roods.	3 Roods.	Perch.	0 Rood.	1 Rood.	2 Roods.	3 Roods.
0	·000	·250	·500	·750	21	·131	·381	·631	·881
1	·006	·256	·506	·756	22	.137	·387	·637	·887
2	·012	·262	·512	·762	23	·144	·394	·644	·894
3	·019	·269	·519	·769	24	·150	·400	·650	·900
4	·025	·275	·525	·775	25	·156	·406	·656	·906
5	·031	·281	·531	·781	26	·162	·412	·662	·912
6	·037	·287	·537	·787	27	·169	·419	·669	·919
7	·044	·294	·544	·794	28	·175	·425	·675	·925
8	·050	·300	·550	·800	29	·181	·431	·681	·931
9	·056	·306	·556	·806	30	·187	·437	·687	·937
10	·062	·312	·562	·812	31	·194	·444	·694	·944
11	·069	·319	·569	·819	32	·200	·450	·700	·950
12	·075	·325	·575	·825	33	·206	·456	·706	·956
13	·081	·331	·581	·831	34	·212	·462	·712	·962
14	·087	·337	·587	·837	35	·219	·469	·719	·969
15	·094	·344	·594	·844	36	·225	·475	·725	·975
16	·100	·350	·600	·850	37	·231	·481	·731	·981
17	·106	·356	·606	·856	38	·237	·487	·737	·987
18	·112	·362	·612	·862	39	·244	·494	·744	·994
19	·119	·369	·619	·869	40	·250	·500	·750	1·000
20	·125	·375	·625	·875					

Digitized by Google

PARISH OF NEWDIGATE,

IN THE

COUNTY OF SURREY—(Mid and Western Divisions).

HUNDREDS OF REIGATE AND COPTHORNE.

No. on Plan.	Area in Acres.	Remarks.
		Hundred of Reigate.
1	2·657	Pasture, &c.
2	7·948	Pasture, &c.
3	7·741	Pasture, &c.
4	8·525	Arable.
5	1·216	Wood.
6	10·905	Pasture, &c.
7	2·128	Pasture.
8	2·939	Pasture, &c.
9	10·037	Wood.
10	10·901	Arable.
11	16·313	Arable, &c.
12	6·026	Pasture, &c.
13	1·964	Pasture, &c.
14	1·526	Wood.
14a	·121	Wood.
15	3·033	Arable, &c.
16	7·810	Arable, &c.
17	2·232	Wood, &c.
18	1·594	Pasture, &c.
19	10·406	Arable, &c.
20	2·320	Pasture, &c.
21	10·956	Arable, &c.
22	6·832	Arable, &c.
23	6·635	Pasture, &c.
24	16·502	Arable, &c.
25	15·930	Pasture, &c.
25a	4·744	Pasture.
26	8·499	Pasture.
27	6·382	Arable, &c.
28	9·893	Pasture, &c.
29	12·725	Arable, &c.
30	16·217	Arable.
31	·332	Shed and yard.
32	9·129	Pasture.
33	20·248	Pasture, &c.
34	17·227	Arable, &c.
35	147·875	Wood, &c.
36	7·034	Arable, &c.
37	2·184	Pasture, &c.
38	17·304	Arable, &c.
39	5·918	Pasture, &c.
40	·961	Water.
41	19·950	Pasture, &c.
42	24·449	Arable.
43	6·993	Pasture, &c.
44	2·669	Rough pasture.
45	1·418	Pasture, &c.
46	·451	House and garden.
47	·855	Farmsteading, &c.
48	1·206	Pasture.
49	1·758	Pasture.
50	·417	Wood.
51	3·816	Pasture, &c.
52	11·773	Pasture, &c.
53	·213	Shed, &c.
54	8·981	Arable, &c.
55	13·416	Arable, &c.
56	7·156	Arable, &c.
57	4·904	Road.
58	15·358	Arable, &c.
59	12·199	Pasture, &c.
60	35·072	Wood, &c.
61	·350	Pasture.
62	·280	Pasture.
63	1·719	Pasture.
64	1·037	Houses, garden, &c.
65	1·066	Houses, garden, &c.
66	·976	Houses, garden, &c.
67	1·116	Pasture.
68	·434	Pasture.
69	2·110	Orchard.
70	·962	Farmsteading, &c.
71	5·601	Road.
72	·870	Pasture, &c.
73	4·193	Pasture, &c.
74	7·210	Arable, &c.

Digitized by Google

No. on Plan.	Area in Acres.	Remarks.	No. on Plan.	Area in Acres.	Remarks.
75	3·542	Pasture, &c.	126	·572	Pasture.
76	·520	Pasture.	127	9·901	Arable, &c.
77	5·342	Pasture, &c.	128	1·210	Pasture, &c.
77a	·219	Wood.	129	5·688	Arable, &c.
78	·604	House, garden, &c.	130	3·026	Rough pasture.
79	4·879	Arable, &c.	131	3·717	Arable.
80	3·788	Pasture.	132	5·258	Road.
81	·846	Pasture.	132a	·182	House and garden.
82	1·399	Pasture.	133	1·157	Farmsteading, &c.
83	·141	Pasture.	134	2·959	Pasture, &c.
84	·591	Houses, gardens, &c.	135	1·537	Pasture, &c.
85	·351	House and garden.	136	·302	House, garden, &c.
86	·948	Pasture.	137	·856	Road.
87	4·073	Arable.	138	2·883	Pasture, &c.
88	·318	Wood.	138a	·399	Road.
89	2·595	Rough pasture.	139	5·427	Pasture, &c.
90	5·603	Arable, &c.	140	10·478	Pasture, &c.
91	5·590	Arable, &c.	141	14·369	Arable, &c.
92	·480	House and garden.	142	1·600	Wood, &c.
93	1·018	Wood.	143	1·348	Pasture, &c. (part of).
94	4·534	Arable, &c.	144	10·920	Arable.
95	·589	Rough pasture.	145	·284	Wood.
96	·630	Wood.	146	4·258	Pasture.
97	4·198	Arable, &c.	147	2·284	Pasture.
98	·520	Orchard.	148	·217	Farmsteading, &c.
99	·222	Rough pasture.	149	4·474	Arable, &c.
100	·412	Houses, gardens, &c.	150	3·316	Arable, &c.
101	·734	Houses, gardens, &c.	151	4·110	Arable.
102	·504	Rough pasture.	152	3·200	Wood, &c.
103	6·461	Road.	153	11·431	Arable, &c.
104	1·468	Road.	154	7·237	Pasture, &c.
105	5·766	Pasture.	155	3·735	Arable, &c.
106	50·236	Wood, &c.	156	11·647	Arable, &c.
107	1·066	Farmsteading, &c.	157	8·726	Pasture, &c.
108	·895	Pasture.	158	9·669	Arable, &c.
109	·198	Pasture.	159	14·078	Arable, &c.
110	·142	Water.	160	18·258	Arable, &c.
111	4·150	Arable.	161	5·893	Pasture.
112	8·970	Wood.	162	4·870	Rough pasture, &c.
113	·794	Arable.	163	1·316	Wood.
114	5·428	Pasture, &c.	164	8·048	Arable, &c.
115	·226	Rough pasture.	165	5·394	Wood, &c.
116	4·188	Arable, &c.	166	6·654	Pasture.
117	3·273	Wood, &c.	167	3·827	Wood.
118	7·559	Arable, &c.	168	7·882	Arable.
119	74·588	Wood, &c.	169	·687	Pasture.
120	3·417	Rough pasture.	170	·818	Pasture, &c.
121	2·271	Rough pasture.	171	·666	Farmsteading, &c.
122	1·796	Rough pasture, &c.	172	·321	House, garden, &c.
123	7·810	Arable, &c.	173	7·422	Arable, &c.
124	·256	Shed, &c.	174	6·822	Arable, &c.
125	·342	House and garden.	175	·917	Rough pasture.

Digitized by Google

No. on Plan.	Area in Acres.	Remarks.	No. on Plan.	Area in Acres.	Remarks.
176	9·775	Arable, &c.	228	8·237	Arable, &c.
177	7·331	Arable, &c.	229	·470	House and garden.
178	9·121	Arable, &c.	230	5·606	Arable, &c.
179	10·112	Arable, &c.	231	·339	House and garden.
180	7·940	Arable, &c.	232	4·154	Pasture.
181	7·609	Arable, &c.	233	8·240	Arable, &c.
182	11·143	Pasture, &c.	234	9·707	Arable, &c.
183	·931	House and garden.	235	14·009	Arable, &c.
184	·572	Road.	236	4·308	Road.
185	5·685	Arable, &c.	237	1·495	Farmsteading, &c.
186	·409	Sheds, &c.	238	5·972	Pasture, &c.
187	5·811	Arable, &c.	239	1·441	Orchard, &c.
188	3·152	Wood.	240	1·320	Road.
189	5·618	Arable, &c.	241	5·193	Pasture, &c.
190	7·689	Arable, &c.	242	3·740	Pasture, &c.
191	2·783	Arable, &c.	243	3·107	Arable, &c.
192	2·175	Pasture, &c.	244	4·443	Arable.
193	10·449	Arable, &c.	245	2·732	Arable.
194	·240	Shed, &c.	246	5·707	Arable.
195	·402	Water.	247	6·844	Arable.
196	3·472	Wood.	248	1·140	Pasture.
197	2·602	Pasture, &c.	249	5·680	Arable.
198	9·619	Arable.	250	1·095	Farmsteading, &c.
199	8·574	Pasture.	251	1·714	Pasture, &c.
200	5·768	Arable, &c.	252	4·724	Arable.
201	5·763	Arable, &c.	253	·451	Wood.
202	5·359	Arable, &c.	254	2·063	Pasture, &c.
203	4·838	Arable, &c.	255	·150	Water.
204	5·750	Arable, &c.	256	·585	Road.
205	4·776	Pasture.	257	1·016	House, garden, &c.
206	6·358	Arable, &c.	258	5·575	Arable, &c.
207	4·722	Arable, &c.	259	5·274	Arable, &c.
208	5·020	Arable.	260	5·572	Pasture.
209	2·803	Arable.	261	11·934	Pasture.
210	2·083	Farmsteading, &c.	262	·214	Pasture and trees.
211	4·112	Arable.	263	·402	Wood.
212	5·293	Arable.	264	·744	Pasture.
213	6·231	Arable.	265	6·484	Arable.
214	10·699	Arable.	266	5·580	Arable, &c.
215	1·313	Road.	267	5·357	Arable, &c.
216	6·800	Arable, &c.	268	6·622	Arable, &c.
217	4·485	Arable, &c.	269	8·544	Arable, &c.
218	10·540	Arable, &c.	270	1·925	Wood.
219	·518	Shed, &c.	271	5·245	Arable, &c.
220	2·858	Wood, &c.	272	3·634	Pasture, &c.
221	20·537	Arable, &c.	273	7·994	Arable, &c.
222	2·429	Pasture, &c.	274	7·467	Arable, &c.
223	4·419	Pasture, &c.	275	3·674	Pasture.
224	10·357	Arable.	276	11·199	Wood, &c.
225	3·455	Pasture.	277	8·066	Arable, &c.
226	9·949	Pasture, &c.	278	7·603	Pasture, &c.
227	·312	Water.	279	10·947	Arable, &c.

Digitized by Google

No. on Plan.	Area in Acres.	Remarks.
280	7·256	Arable.
281	5·347	Arable.
	1710·689	

RECAPITULATION.

	1675·677	Land.
	1·967	Water.
	33·045	Roads.
	1710·689	Area of the part of the Parish of Newdigate in the Hundred of Reigate.

HUNDRED OF COPTHORNE (Detached, No. 1).

1	5·050	Arable, &c.
2	10·744	Arable, &c.
3	4·854	Arable, &c.
4	6·781	Wood.
5	2·554	Arable, &c.
6	3·468	Arable.
7	3·257	Pasture.
8	9·240	Arable.
9	5·149	Pasture, &c.
10	3·182	Pasture, &c.
11	5·225	Pasture.
12	·508	Houses, gardens, &c.
13	·533	Road.
14	2·858	Arable.
15	2·426	Arable.
16	1·106	Farmsteading, &c.
17	4·805	Pasture, &c.
	71·740	

RECAPITULATION.

	71·207	Land.
	·533	Roads.
	71·740	Area of the part of the Parish of Newdigate in the Hundred of Copthorne (Detached, No. 1).

HUNDRED OF COPTHORNE (Detached, No. 2).

No. on Plan.	Area in Acres.	Remarks.
1	23·821	Wood.
2	31·360	Wood, &c.
3	14·812	Wood, &c.
4	5·152	Arable, &c.
5	5·499	Arable, &c.
6	2·909	Arable, &c.
7	1·060	Pasture, &c.
8	·179	House and garden.
9	·994	Pasture.
10	·690	Pasture.
11	1·024	Pasture.
12	2·652	Pasture, &c.
13	3·752	Arable, &c.
14	5·645	Arable, &c.
15	1·146	Farmsteading, &c.
16	·779	Road.
17	12·170	Pasture, &c.
18	·510	Houses, gardens, &c.
19	3·794	Pasture, &c.
20	3·614	Pasture.
21	·527	Houses, gardens, &c.
22	6·295	Pasture, &c.
23	1·881	Houses, gardens, &c.
24	·198	Houses, gardens, &c.
25	2·823	Road.
26	5·908	Pasture, &c.
27	12·084	Wood, &c.
28	7·988	Arable, &c.
29	5·673	Wood.
30	8·932	Arable, &c.
31	3·617	Pasture, &c.
32	4·587	Pasture, &c.
33	4·411	Arable.
34	·870	Wood, &c.
35	5·318	Arable, &c.
36	14·187	Wood.
37	11·514	Arable, &c.
38	13·247	Arable, &c.
39	6·761	Arable, &c.
40	5·840	Arable, &c.
43	1·244	Pasture.
44	3·653	Arable.
45	1·078	Pasture.
46	·894	Pasture.
47	·564	Pasture.
48	2·267	Houses, gardens, &c.
48a	1·228	Pasture.
49	·683	Church and graveyard.

Digitized by Google

No. on Plan.	Area in Acres.	Remarks.	No. on Plan.	Area in Acres.	Remarks.
50	1·231	House, garden, &c.	103	16·635	Arable.
53	1·667	Farmsteading, &c.	104	7·623	Pasture.
54	5·146	Pasture.	105	9·695	Arable.
55	1·754	Pasture, &c.	106	6·093	Pasture, &c.
56	2·569	Pasture, &c.	107	·482	House and garden.
57	6·481	Arable, &c.	107a	·610	Water.
58	6·663	Arable, &c.	108	·341	Water.
59	·192	House, garden, &c.	109	·944	Wood.
60	11·703	Arable, &c.	110	1·070	Pasture.
61	11·454	Arable, &c.	111	2·496	Rough pasture, &c.
62	7·240	Pasture, &c.	112	·114	Water.
63	·799	Arable.	113	·604	Sheds, yard, &c.
64	2·917	Arable.	114	13·794	Arable, &c.
65	1·043	Pasture.	115	4·279	Pasture, &c.
66	·954	Farmsteading, &c.	116	15·689	Arable.
67	1·322	Pasture, &c.	117	12·402	Arable, &c.
68	5·171	Arable, &c.	118	5·451	Rough pasture, &c.
69	13·091	Arable, &c.	119	7·880	Pasture, &c.
70	3·322	Arable, &c.	120	4·907	Arable.
70a	·218	Pasture.	121	11·415	Pasture.
71	7·496	Rough pasture.	122	5·793	Arable, &c.
72	4·589	Arable.	123	13·803	Arable, &c.
73	2·803	Pasture.	124	5·269	Arable, &c.
74	2·512	Pasture.	125	·349	Water.
75	4·177	Arable.	126	2·111	Rough pasture.
76	·270	House and garden.	127	12·541	Arable, &c.
77	·773	Orchard.	128	·302	Wood.
78	7·528	Arable, &c.	129	9·404	Arable, &c.
79	5·151	Arable, &c.	130	5·151	Arable, &c.
80	·261	Houses, gardens, &c.	131	1·175	Orchard.
81	5·301	Arable, &c.	131a	·034	Pasture (part of).
82	5·349	Arable, &c.	132	·136	Water.
83	3·462	Road.	133	1·232	Rough pasture, &c.
84	5·183	Pasture, &c.	134	1·052	Farmsteading, &c.
85	6·925	Arable.	135	5·488	Pasture.
86	·119	Water.	136	3·248	Pasture, &c.
87	·568	House and garden.	137	8·854	Pasture, &c.
88	·230	House and garden.	138	7·265	Pasture, &c.
89	·154	Houses and garden.	139	8·713	Arable.
90	5·420	Arable.	140	1·655	Wood, &c. (part of).
91	1·827	Farmsteading, &c.	141	1·505	Pasture, &c.
92	1·739	Road.	142	6·261	Arable, &c. (part of).
93	·143	Water.	143	3·981	Arable, &c. (part of).
94	2·993	Pasture.	144	1·079	Wood, &c. (part of).
95	4·443	Arable, &c.	145	3·172	Pasture, &c.
96	4·270	Arable, &c.	146	8·757	Arable, &c.
97	3·399	Arable, &c.	147	9·944	Arable, &c.
98	4·644	Arable, &c.	148	6·054	Arable, &c.
99	4·852	Arable, &c.	149	1·965	Pasture, &c.
100	6·496	Arable, &c.	150	1·160	Pasture, &c.
101	11·135	Arable, &c.	151	3·546	Pasture, &c.
102	4·165	Pasture, &c.	152	3·626	Pasture, &c.

Digitized by Google

No. on Plan.	Area in Acres.	Remarks.	No. on Plan.	Area in Acres.	Remarks.
153	3·215	Pasture, &c.	209	·153	Water.
154	2·002	Farmsteading, &c.	210	11·057	Pasture.
155	2·027	Pasture, &c.	211	7·961	Arable, &c.
156	·512	Pasture.	212	3·508	Arable, &c.
157	·332	Pasture.	213	·957	Road.
158	4·983	Arable.	214	3·347	Arable, &c.
159	5·286	Pasture, &c.	215	9·894	Arable, &c.
160	2·641	Pasture.	216	6·582	Pasture, &c.
161	·132	Sheds, yard, &c.	217	6·281	Arable, &c.
162	·508	Road.	218	·371	Shed, yard, &c.
163	4·476	Pasture, &c.	219	·373	Road.
164	5·878	Arable.	220	2·566	Pasture.
165	14·005	Road.	221	1·665	Pasture, &c.
166	1·747	Wood, &c.	222	3·376	Pasture, &c.
167	6·428	Arable, &c.	223	3·010	Pasture, &c.
168	4·676	Arable, &c.	224	1·688	Pasture, &c.
169	2·300	Arable, &c.	225	1·034	Farmsteading, &c.
170	3·460	Arable, &c.	226	5·736	Pasture.
171	2·155	Road.	227	8·896	Arable, &c.
172	3·760	Arable, &c.	228	9·198	Arable, &c.
175	5·174	Arable, &c.	229	2·699	Rough pasture, &c.
178	9·578	Arable.	230	13·146	Arable, &c.
179	4·687	Arable.	231	13·292	Arable, &c.
180	1·237	Wood, &c.	232	5·189	Arable, &c.
181	4·174	Pasture, &c.	233	5·599	Arable, &c.
182	6·615	Arable, &c.	234	6·238	Pasture, &c.
184	8·653	Arable, &c.	235	4·554	Pasture, &c.
185	7·530	Arable, &c.	236	2·673	Rough pasture, &c.
186	5·626	Arable, &c.	237	·101	Water.
187	4·296	Arable, &c.	238	4·884	Arable.
188	7·345	Arable.	239	5·773	Arable, &c.
189	4·809	Pasture.	240	9·139	Arable, &c.
190	5·315	Pasture.	241	2·633	Rough pasture, &c.
191	4·053	Wood, &c.	242	7·559	Arable, &c.
192	6·725	Arable.	243	6·599	Pasture, &c.
193	1·001	Wood, &c.	244	5·711	Arable.
194	3·503	Pasture.	245	15·234	Arable, &c.
195	·161	Water.	246	3·691	Pasture, &c.
196	·663	Farmsteading, &c.	247	15·505	Arable, &c.
197	·369	Road.	248	9·845	Arable.
198	·665	House and garden.	249	·786	Wood, &c.
199	7·582	Pasture.	250	2·638	Wood, &c.
200	5·195	Pasture, &c.	251	3·250	Pasture, &c.
201	2·815	Wood.	252	15·351	Arable, &c.
202	5·905	Arable, &c.	253	4·064	Wood, &c.
203	14·999	Arable, &c.	254	6·340	Arable, &c.
204	12·197	Arable, &c.	255	5·785	Arable, &c.
205	9·009	Arable, &c.	256	4·807	Wood, &c.
206	12·007	Arable, &c.	257	12·725	Arable, &c.
207	3·856	Pasture, &c.	258	5·942	Arable, &c.
208	1·758	Farmsteading, &c.	259	4·833	Arable.
			259a	·786	Wood, &c.

Digitized by Google

No. on Plan.	Area in Acres.	Remarks.	No. on Plan.	Area in Acres.	Remarks.
260	3·971	Wood, &c.	310	·351	Sheds, yard, &c.
261	5·982	Arable.	311	·081	Shed, yard, &c.
262	1·173	Wood, &c.	312	9·825	Pasture.
263	6·060	Arable.	313	7·382	Arable.
264	8·456	Arable, &c.	314	8·482	Pasture, &c.
265	4·107	Wood, &c.	315	1·762	Farmsteading, &c.
266	9·617	Arable, &c.	316	8·189	Pasture, &c.
267	2·110	Wood, &c.	317	12·927	Arable, &c.
268	8·376	Arable, &c.	318	9·037	Arable, &c.
269	4·161	Arable, &c.	319	8·103	Arable, &c.
270	·745	Wood, &c.	320	4·026	Arable, &c.
271	10·877	Arable.	321	8·656	Arable, &c.
272	8·744	Wood, &c.	322	5·818	Arable, &c.
273	1·940	Road.	323	1·367	Wood, &c.
274	6·434	Arable, &c.	324	1·000	Rough pasture.
275	11·335	Arable, &c.	325	3·634	Pasture.
276	10·878	Pasture, &c.	326	1·088	Orchard.
277	6·180	Wood, &c.	327	2·307	Farmsteading.
278	6·636	Pasture.	328	13·454	Arable, &c.
279	5·415	Wood, &c.	329	1·140	Pasture, &c.
280	5·996	Arable, &c.	330	5·866	Houses, gardens, ornamental ground, &c.
281	·206	Road.			
282	3·967	Wood, &c.			
283	6·131	Pasture, &c.	331	7·249	Pasture, &c.
284	2·861	Wood.	332	·849	Road.
285	12·808	Arable, &c.	333	5·280	Arable, &c.
286	12·523	Arable, &c.	334	·789	Houses, &c. (part of).
287	10·929	Wood, &c.	335	1·045	Pasture, &c.
288	14·060	Arable, &c.	336	·171	Shed, &c.
289	6·340	Arable, &c.	337	14·625	Arable, &c.
290	1·000	Pasture.	338	1·278	Wood.
291	·796	Pasture, &c.	339	12·746	Arable, &c.
291a	·612	Wood.	340	7·247	Wood, &c.
292	3·508	Road, &c. (rough pasture).	341	13·144	Wood, &c.
			342	14·073	Arable, &c.
293	13·067	Arable, &c.	343	·591	Wood, &c.
294	2·494	Wood, &c.	344	7·327	Arable, &c.
295	9·854	Arable, &c.	345	16·783	Arable.
296	·779	Farmsteading, &c.	346	6·863	Pasture.
297	4·417	Pasture, &c.	347	2·339	Wood.
298	·993	Wood.	348	10·681	Arable, &c.
299	4·502	Arable, &c.	349	6·169	Arable, &c.
300	9·073	Arable, &c.	350	9·906	Arable, &c.
301	16·560	Arable, &c.	351	5·375	Rough pasture.
302	9·315	Arable, &c.	352	8·761	Rough pasture.
303	4·210	Arable, &c.	353	2·765	Wood.
304	6·350	Arable, &c.	354	1·623	Furze.
305	13·980	Road.	355	4·813	Wood, &c.
306	1·821	Wood.	356	3·504	Rough pasture.
307	4·557	Arable.	357	3·138	Rough pasture.
308	2·410	Rough pasture.	358	3·321	Wood.
309	1·280	Orchard.	359	11·245	Wood.

Digitized by Google

No. on Plan.	Area in Acres.	Remarks.	No. on Plan.	Area in Acres.	Remarks.
360	11·057	Rough pasture.	411	5·976	Arable, &c.
361	8·400	Wood.	412	2·096	Wood.
362	5·101	Arable.	413	2·254	Arable.
363	8·963	Arable, &c.	414	3·090	Arable, &c.
364	11·298	Arable, &c.	415	4·814	Arable, &c.
365	1·830	Road.	416	·180	Sheds and yard.
366	5·185	Wood.	417	4·948	Arable, &c.
367	10·144	Pasture, &c.	418	3·475	Pasture, &c.
368	14·764	Arable.	419	10·583	Arable, &c.
369	7·763	Arable, &c.	420	3·119	Wood.
370	4·439	Pasture.	421	3·128	Arable.
371	·645	Pasture, &c.	422	10·432	Pasture, &c.
372	5·271	Arable, &c.	423	8·757	Arable, &c.
373	·426	Pasture, &c.	424	6·463	Furze, &c.
374	·810	House, garden, &c.	425	3·196	Wood.
375	1·245	Farmsteading, &c.	425a	·120	Water.
376	8·544	Arable.	426	5·195	Arable.
377	·399	House, garden, &c.	427	2·281	Wood, &c.
378	6·185	Pasture, &c.	428	1·450	Rough pasture.
379	2·898	Arable, &c.	429	15·932	Arable, &c.
380	2·155	Arable, &c.	430	4·074	Arable, &c.
381	2·273	Arable, &c.	431	14·463	Arable, &c.
382	1·543	Pasture, &c.	432	8·923	Pasture, &c.
383	2·259	Pasture, &c.	433	·122	Water.
384	·853	House, garden, &c.	434	2·953	Pasture, &c.
385	·795	Farmsteading, &c.	435	·458	Road.
386	·490	Pasture.	436	4·745	Arable, &c.
387	2·980	Arable, &c.	437	6·360	Pasture, &c.
388	3·579	Arable, &c.	438	·456	Orchard, &c.
388a	·167	Garden (part of).	439	3·183	Arable, &c.
389	5·254	Pasture.	440	6·615	Arable, &c.
390	5·898	Arable.	441	9·561	Arable, &c.
391	6·624	Rough pasture.	442	9·408	Arable, &c.
392	8·982	Rough pasture.	442a	·494	Wood, &c.
393	8·757	Rough pasture.	443	6·066	Arable, &c.
394	·127	Water.	444	6·071	Arable, &c.
395	·586	Wood, &c.	445	4·761	Pasture, &c.
396	5·472	Wood, &c.	446	3·014	Arable, &c.
397	8·777	Rough pasture.	447	1·524	Pasture, &c.
398	7·953	Wood.	448	·099	Water.
399	6·431	Arable.	449	5·847	Arable, &c.
400	2·061	Wood.	450	2·316	Arable, &c.
401	8·977	Arable, &c.	451	3·709	Arable, &c.
402	10·304	Arable, &c.	452	·568	Farmsteading, &c.
403	10·779	Arable, &c.	453	1·108	Pasture, &c.
404	12·784	Arable, &c.	454	1·061	Orchard.
405	5·998	Pasture, &c.	455	1·666	Pasture, &c.
406	15·200	Wood, &c.	456	·116	Water.
407	9·881	Arable, &c.	457	1·205	Pasture, &c.
408	9·947	Arable, &c.	458	·829	Farmsteading, &c.
409	16·387	Wood, &c.	459	6·731	Arable, &c.
410	5·368	Wood, &c.	460	7·036	Arable, &c.

Digitized by Google

No. on Plan.	Area in Acres.	Remarks.
461	5·743	Arable &c.
462	7·006	Arable, &c.
463	6·184	Arable, &c.
464	·139	Water.
465	·148	Water.
466	22·184	Pasture, &c.
467	18·652	Arable, &c.
468	3·922	Arable, &c.
469	1·406	Wood.
470	2·980	Pasture.
471	1·127	House, garden, &c.
472	5·406	Arable, &c.
473	6·264	Pasture, &c.
474	3·179	Pasture, &c.
475	5·785	Arable, &c.
476	25·708	Wood, &c.
477	19·742	Arable, &c.
478	·272	Wood.
479	13·965	Arable, &c.
	2545·988	

RECAPITULATION.

2496·457	Land.
3·098	Water.
46·433	Roads.
2545·988	Area of the part of the Parish of Newdigate in the Hundred of Copthorne (Detached, No. 2).

HUNDRED OF REIGATE (Detached, No. 1).

6·752	Arable, &c.
6·752	Area of the part of the Parish of Newdigate in the Hundred of Reigate (Detached, No. 1).

HUNDRED OF REIGATE (Detached, No. 2).

No. on Plan.	Area in Acres.	Remarks.
1	4·687	Wood, &c.
2	4·611	Wood, &c.
3	11·732	Pasture, &c.
4	7·838	Wood, &c.
	28·868	Area of the part of the Parish of Newdigate in the Hundred of Reigate (Detached, No. 2).

HUNDRED OF REIGATE (Detached, No. 3).

No. on Plan.	Area in Acres.	Remarks.
1	·058	House, &c.
2	·823	Houses, gardens, &c.
3	2·881	Pasture, &c.
4	1·350	Pasture, &c.
5	15·419	Arable, &c.
6	·252	Houses, gardens, &c.
7	4·140	Arable, &c.
8	3·214	Pasture, &c.
9	2·746	Pasture, &c.
10	2·809	Wood, &c.
11	12·279	Arable, &c.
	45·971	Area of the part of the Parish of Newdigate in the Hundred of Reigate (Detached, No. 3).

HUNDRED OF REIGATE (Detached, No. 4).

No. on Plan.	Area in Acres.	Remarks.
1	·150	Houses, garden, &c. (part of).
2	5·213	Pasture, &c.
3	5·728	Pasture, &c.
4	·182	Pasture, &c.
5	·065	Pasture.
6	·211	Pasture, &c.
7	6·292	Wood.
8	6·740	Arable.

Digitized by Google

No. on Plan.	Area in Acres.	Remarks.
9	15·934	Wood, &c.
10	4·191	Road.
11	9·004	Arable, &c.
12	·871	Wood, &c.
13	8·275	Arable.
14	9·791	Pasture, &c.
15	5·854	Arable, &c.
16	5·793	Arable, &c.
17	1·998	Farmsteading, &c.
18	11·815	Arable, &c.
19	6·184	Pasture, &c.
20	19·549	Arable, &c.
21	10·573	Arable, &c.
22	10·186	Arable, &c.
23	5·243	Pasture, &c.
24	5·619	Pasture, &c.
25	5·521	Arable, &c.
26	9·073	Arable, &c.
	170·055	

RECAPITULATION.

165·864	Land.
4·191	Roads.
170·055	Area of the part of the Parish of Newdigate in the Hundred of Reigate (Detached, No. 4).

RECAPITULATION FOR THE PARISH.

4490·796	Land.
5·065	Water.
84·202	Roads.
4580·063	Total area of the Parish of Newdigate, in the County of Surrey.

RECAPITULATION OF HUNDREDS AND DIVISIONS.

Hundred of Copthorne.

2567·664	Land.
3·098	Water.
46·966	Roads.
2617·728	Area in the Hundred of Copthorne.

Hundred of Reigate.

1923·132	Land.
1·967	Water.
37·236	Roads.
1962·335	Area in the Hundred of Reigate.

Mid Division.

1746·884	Land.
1·967	Water.
33·578	Roads.
1782·429	Area in the Mid Division.

Western Division.

2743·912	Land.
3·098	Water.
50·624	Roads.
2797·634	Area in the Western Division.

Digitized by Google

INDEX TO PLACES

IN THE

PARISH OF NEWDIGATE.

COUNTY OF SURREY.

Name of Place.	No. of Sheet. 6-inch scale.	No. of Sheet. 25·344 in. scale.
Blank's Farm -	XLI.	1
	XXXIV.	13
Boothland Farm -	XLI.	5
Brooklog Farm -	XL.	4
Caffell's Farm -	XLI.	9
Cidermill Farm -	"	5
Coomber's Farm -	"	1
Cowick - -	"	16
Cudworth - -	"	1
Dean Hurst - -	XXXIV.	13
Deanhouse Farm -	XL.	4
Dowces Farm -	XXXIV.	13
Ewood Farm -	"	"
Gaterounds Farm -	XL.	4
Green's Farm -	"	8
Halesbridge Farm-	XXXIV.	13
Hammond's Farm -	"	"
Hatchetts - -	XLI.	1
Hightrees Farm -	XXXIV.	13
Hoopchips Barn -	XLI.	9
Horsieland Farm -	"	1
Ivyhouse Farm -	"	9
Jordan's Farm -	"	"
Kingsland - -	XL.	4
Loam Pits - -	XLI.	1
Lyne House - -	XL.	12, 16
Marshland Farm -	XLI.	9
New Barns - -	"	1
Newdigate -	XL.	4
Newdigateplace Farm - -	XLI.	5
Newhouse Farm -	"	"
Normans Cottage -	"	9
North Barn - -	XL.	12
North Lands -	"	4, 8
Ockley's Farm -	XLI.	5
Orlton's Farm -	"	9
Pancrassrolls Farm	"	"
Parkgate - -	XXXIV.	13
Reffolds Farm -	XLI.	1
Roll's Farm - -	"	5
Souters Farm -	"	9
Sturtwood Farm -	"	1
Tanhouse Farm -	XL.	8
The Rectory- -	"	4
Twittenham Farm	XLI.	1
Woodland's Barn -	"	9
Workhouse Green -	"	1
	XL.	4

Digitized by Google

PARISH OF CAPEL (DETACHED),

IN THE

COUNTY OF SURREY—(WESTERN DIVISION).

HUNDRED OF WOTTON.

No. on Plan.	Area in Acres.	Remarks.	No. on Plan.	Area in Acres.	Remarks.
			5	7·349	Wood, &c.
1	15·924	Wood, &c. (part of).	6	1·194	Houses, gardens, &c.
2	6·626	Wood, &c.			
3	6·833	Wood, &c.		44·389	Area of the Parish of Capel (Detached) in the County of Surrey.
4	6·463	Wood, &c.			

LONDON:
Printed by GEORGE E. EYRE and WILLIAM SPOTTISWOODE,
Printers to the Queen's most Excellent Majesty.
For Her Majesty's Stationery Office.

Digitized by Google

Digitized by Google

DEPÔTS FOR THE SALE OF ORDNANCE MAPS, &c.

ENGLAND AND WALES.

1, Saint Martin's Place, Charing Cross—LONDON.

SCOTLAND.

Ordnance Survey Office, Post-office Buildings—EDINBURGH.

IRELAND.

Ordnance Survey Office, Phœnix Park—DUBLIN.

Digitized by Google

Digitized by Google

Digitized by Google

Digitized by Google

Digitized by Google

Digitized by Google

Digitized by Google